


111°35'W

**Ops Map**  
 Round Peak  
 UT-UWF-000332  
 07/18/19

Appx 235 ac at  
 07/18/19 1155



0 0.25 0.5  
 Miles

40°11'N

40°11'N

40°10'N

40°10'N

Three Sisters









H-1

**DIV A**

Twin Ridges

Round Peak

**DIV Z**

-  Helispot
-  Division Break
-  Uncontrolled Fire Edge
-  Completed Line
-  Aerial Retardant Drop
-  Wildfire Daily Fire Perimeter
- Land Status**
-  Private: 5ac
-  US Forest Service: 230ac



jwilliams  
 07/18/2019  
 235 ac  
 NAD83 UTM 12N

111°35'W