

112°32'0"W

112°31'0"W

112°30'0"W

112°29'0"W

112°28'0"W

38°18'0"N

38°18'0"N


38°17'0"N

38°17'0"N




38°16'0"N

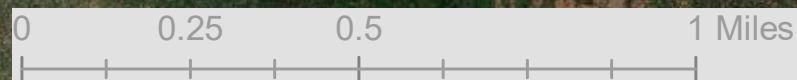
Skull Flat Fire (UT-FIF-190067) Infrared Map

Infrared Map: 07/10/2019
 Imagery Date: 07/10/2019
 Imagery Time: 0207 MDT
 Interpreted Acres: 1,572 acres
 IRIN: Daniel LeVrier



Legend

-  Isolated Heat Source
-  Heat Perimeter
-  Scattered Heat



Source: Esri, DigitalGlobe, GeoEye, Earthstar Geographics, CNES/Airbus DS, USDA, USGS, AeroGRID, IGN, and the GIS User Community