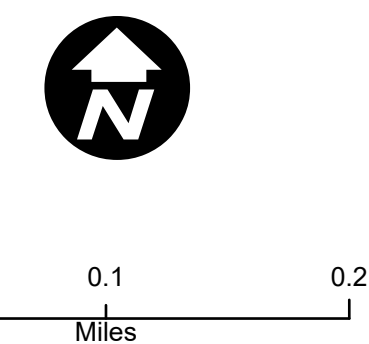











**Briefing Map**  
Snoqualmie  
2019-UTUWF-000697  
09/05/19

Appx 128 ac as of  
09/03/19 at 2011



-  Dip Site
-  Hazard
-  Incident Command Post
-  Division Break
-  Uncontrolled Fire Edge
-  Completed Line
-  Wildfire Daily Fire Perimeter
-  US Forest Service (USFS)
-  Private

