





INFRARED MAP
Trumbull (AZ-ASD-000462)
Flight: August 18, 2019 @ 0103 MDT
Acres - 1,987
Change in Acres from last GIS Perimeter - 391 Acres
IRIN - Nate Yorgason



Legend

-  09/18/2019 0103 Trumbull IR Heat Perimeter
-  Intense Heat
-  Scattered Heat
-  Isolated Heat Sources