
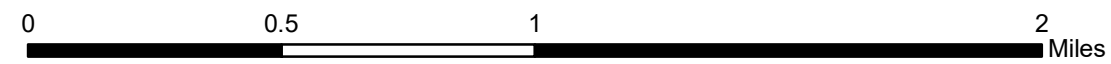






Copyright © 2013 National Geographic Society, Inc.



**INFRARED MAP**  
**Trumbull (AZ-ASD-000462)**  
**Flight: August 20, 2019 @ 0205 MDT**  
**Acres - 2,478**  
**Change in Acres from last IR Perimeter - 268 Acres**  
**IRIN - Nate Yorgason**



**Legend**

-  08/20/2019 0205 Trumbull IR Heat Perimeter
-  Intense Heat
-  Scattered Heat
-  Isolated Heat