
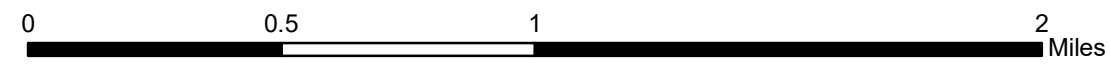






Source: Esri, DigitalGlobe, GeoEye, Earthstar Geographics, CNES/Airbus DS, USDA, USGS, AeroGRID, IGN, and the GIS User Community



INFRARED MAP
 Trumbull (AZ-ASD-000462)
 Flight: August 20, 2019 @ 2300 MDT
 Acres - 2,540
 Change in Acres from last IR Perimeter - 62 Acres
 IRIN - Nate Yorgason



Legend

-  08/21/2019 2300 Trumbull IR Heat Perimeter
-  Intense Heat
-  Scattered Heat
-  Isolated Heat