
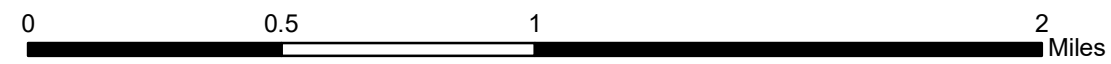





Source: Esri, DigitalGlobe, GeoEye, Earthstar Geographics, CNES/Airbus DS, USDA, USGS, AeroGRID, IGN, and the GIS User Community



INFRARED MAP
 Trumbull (AZ-ASD-000462)
 Flight: August 22, 2019 @ 0237 MDT
 Acres - 2,611
 Change in Acres from last IR Perimeter - 71 Acres
 IRIN - Nate Yorgason



Legend

-  08/22/2019 0237 Trumbull IR Heat Perimeter
-  Intense Heat
-  Isolated Heat Sources