
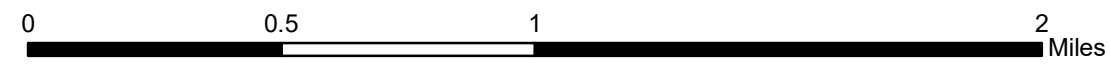






Copyright © 2013 National Geographic Society, I-cubed



INFRARED MAP
 Trumbull (AZ-ASD-000462)
 Flight: August 22, 2019 @ 2138 MDT
 Acres - 2,909
 Change in Acres from last IR Perimeter - 298 Acres
 IRIN - Nate Yorgason



Legend

-  08/22/2019 2138 Trumbull IR Heat Perimeter
-  Intense Heat
-  Scattered Heat
-  Isolated Heat