







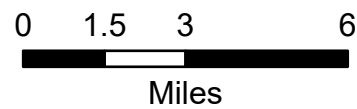
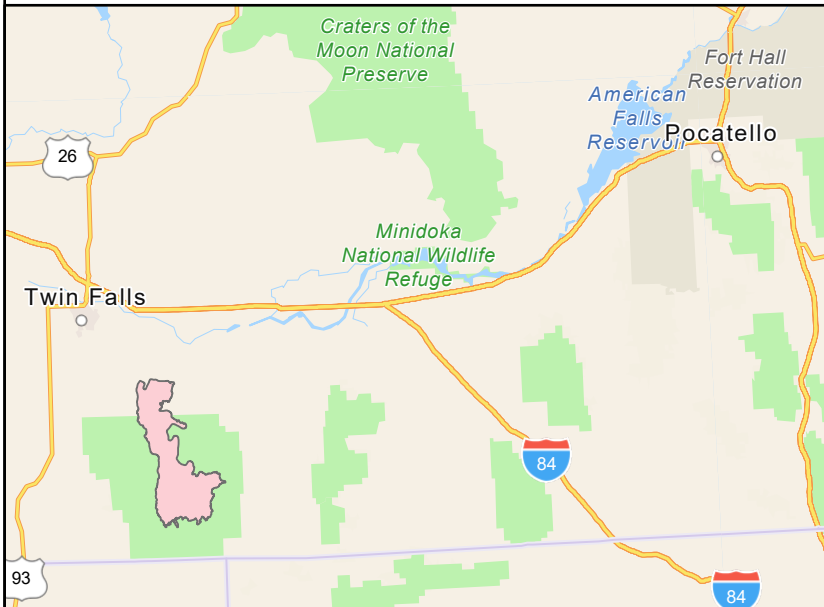
# Public Information

**Badger  
ID-STF-000351  
9/21/2020**



**89,090 acres at 9/19 1830hrs  
25% Contained**

-  Uncontrolled Fire Edge
-  Contained Line
-  Wildfire Daily Fire Perimeter
-  Roads



**Badger Fire  
InciWeb**

9/20/2020 2122  
Acres from GPS  
North American 1983 Datum, LatLong Grid

