


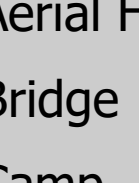
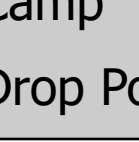




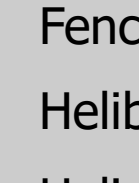
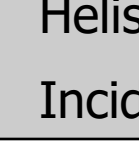

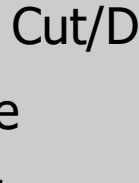
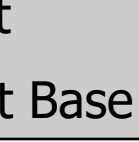

 **89,452 Est. Acres**
Acres from GPS/IR 9/24 2000hrs

0 1.5 3 6 Miles

NAD 1983 UTM Zone 11N

Incident Data	
	Aerial Hazard
	Bridge
	Camp
	Drop Point
	Dozer Push
	Fence - Cut/Damaged
	Helibase
	Incident Base
	Mobile Weather Unit
	Repair Point
	Repeater
	Sling Site
	Value at Risk
	Division Break
	Uncontrolled Fire Edge
	Contained Line
	Completed Hand Line
	Road as Completed Line
	Access or Improved Road
	Road Repair
	Fire Perimeter

TRANSPORTATION
9/26/2020 2228 Hours