


FC Point Type	Label	Latitude	Longitude	FC Point Type	Label	Latitude	Longitude
Aerial Hazard	Tower	+42° 21.20499996'	-114° 18.05500002'	Helispot	H-2	+42° 05.04799992'	-114° 09.26100000'
Aerial Hazard	Cellular Tower	+42° 18.28236216'	-113° 53.53274142'	Helispot	H-1	+42° 05.60499996'	-114° 11.08199994'
Camp	Rock Spike	+42° 24.28199994'	-114° 18.25699998'	Helispot	H-3	+42° 03.07399992'	-114° 11.86600002'
Camp	Diamond Spike	+42° 10.29472458'	-114° 16.72786104'	Helispot	H-4	+42° 04.14299994'	-114° 12.74700000'
Dip Site	Trapper Dip	+42° 07.99999992'	-114° 06.37000002'	Helispot	H-5	+42° 14.64174132'	-114° 10.97230992'
Dip Site	Fifth Fork Dip	+42° 20.73799992'	-114° 18.14299998'	Helispot	H-6	+42° 14.27399994'	-114° 09.79600002'
Dip Site	Wahlstrom Dip	+42° 13.47999996'	-114° 15.85600002'	Helispot	H-7	+42° 07.73999994'	-114° 13.03999998'
Dip Site	Piney Dip	+42° 03.12299994'	-114° 12.03900000'	Helispot	H-8	+42° 25.02292518'	-114° 21.81653124'
Dip Site	Wildlife Dip	+42° 13.57399992'	-114° 21.46300008'	Incident Base	Oakley Camp	+42° 14.31548874'	-113° 52.74281148'
Dip Site	Fuller Dip	+42° 14.28699996'	-114° 09.73099998'	Repeater	CMD 7	+42° 07.63287762'	-114° 09.25011294'
Dip Site	Porcupine Dip	+42° 09.83399994'	-114° 16.06800000'	Repeater	CMD 8	+42° 11.41352802'	-114° 16.36186812'
Helibase	Pike Helibase	+42° 10.38299994'	-114° 16.58299998'	Sling Site	Zulu Sling	+42° 05.23499994'	-114° 09.32700000'
Helibase		+42° 14.36529996'	-113° 52.65610002'				




4 Miles


NAD 1983 UTM Zone 11N


 Aerial Hazard

 Dip Site


 Helispot


 Sling Site


 Uncontrolled Fire Edge

 Aerial Hazard


 Drop Point


 Incident Base


 Division Break


 Contained Line

 Camp

 Helibase

 Repeater

 TFR 20200919



2103 Hours
82-50-02020