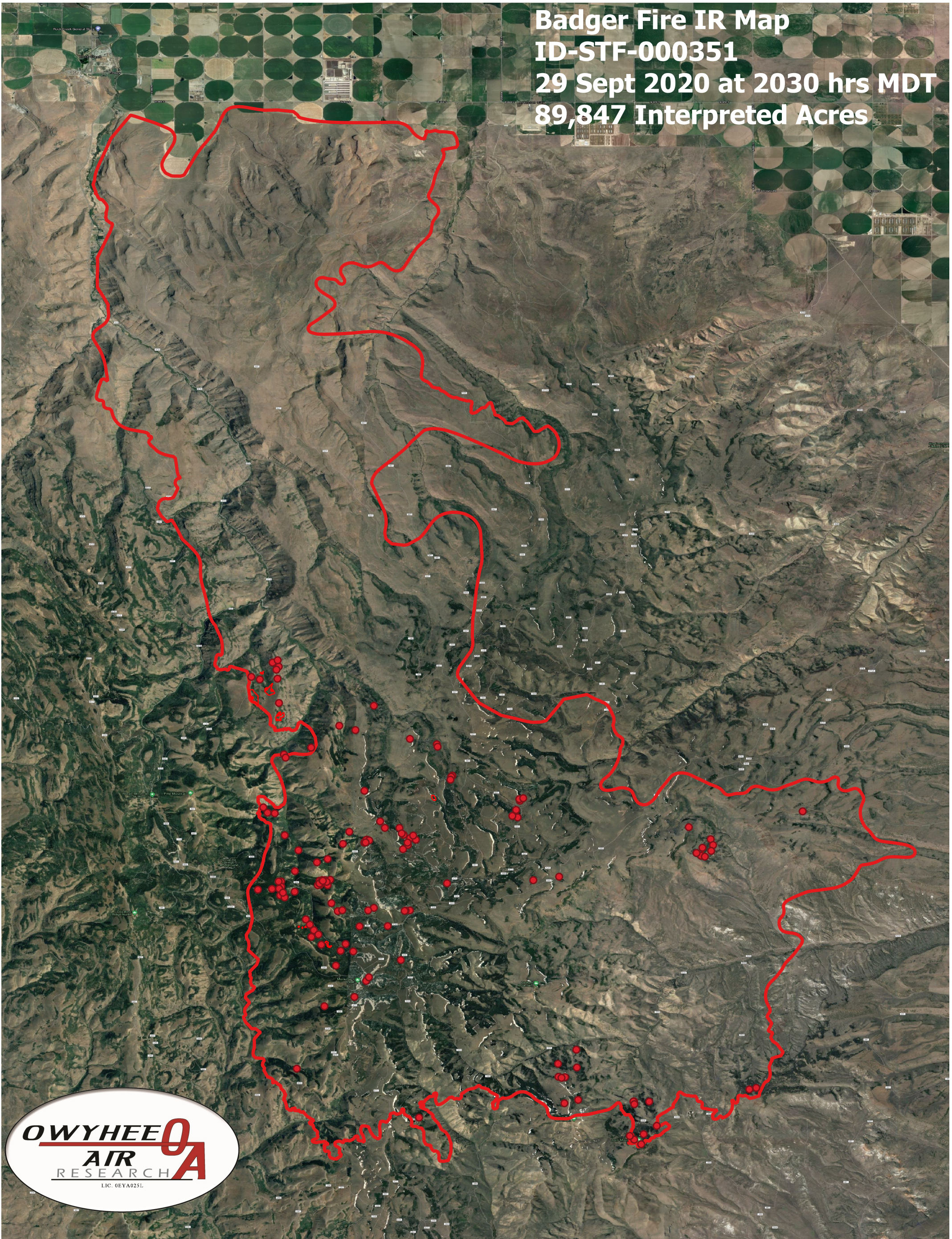






Badger Fire IR Map
ID-STF-000351
29 Sept 2020 at 2030 hrs MDT
89,847 Interpreted Acres



- Legend**
-  Burn Perimeter
 -  Scattered Heat
 -  Intense Heat
 -  Isolated Heat

Scale: 1:65,000
Projection: WGS 84
Produced by Owyhee Air Research, Inc.
IR Interpreter: Courtney Holley
fire@owyheeair.com (208) 442-5405

