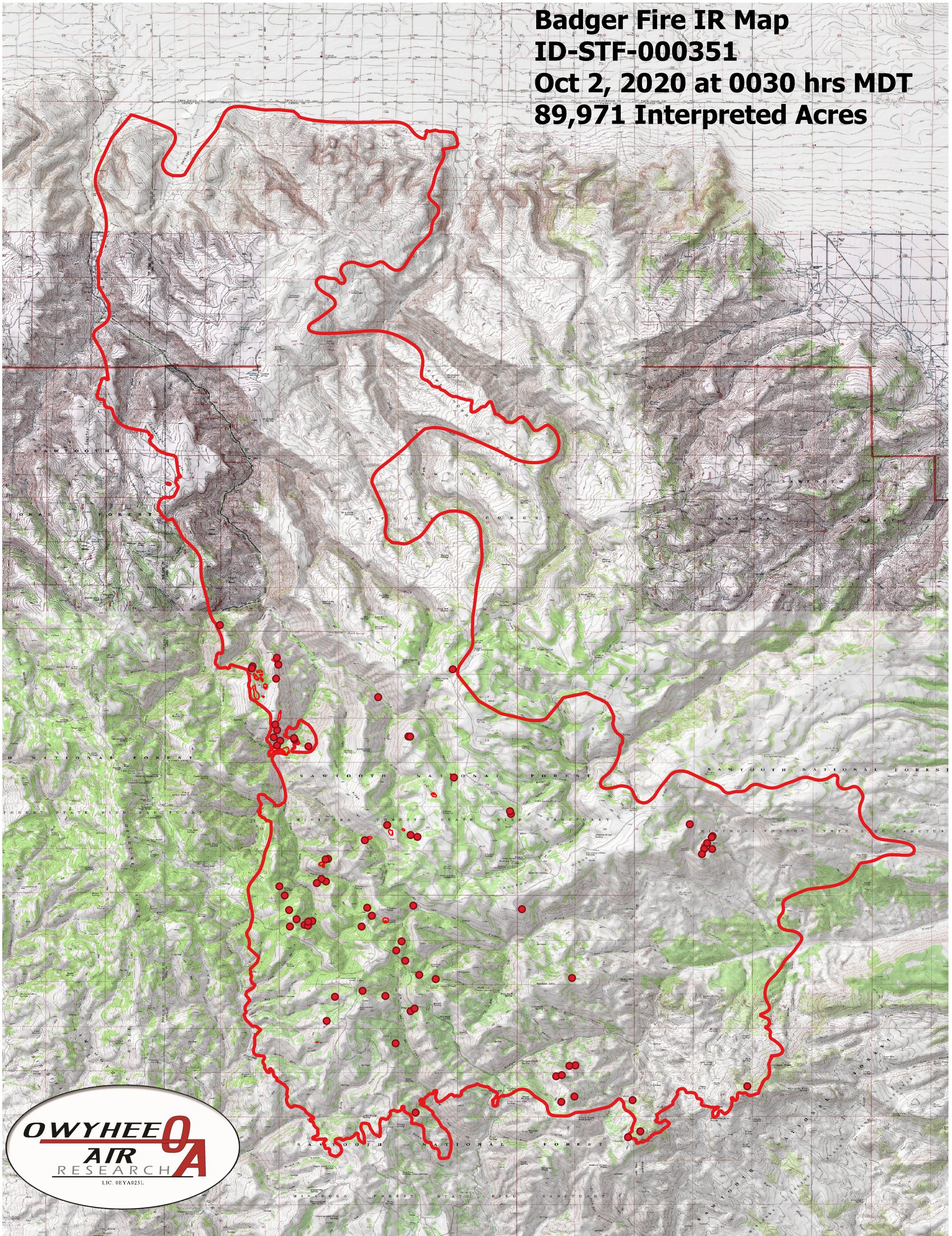






Badger Fire IR Map
ID-STF-000351
Oct 2, 2020 at 0030 hrs MDT
89,971 Interpreted Acres



Legend

-  Burn Perimeter
-  Scattered Heat
-  Intense Heat
-  Isolated Heat

Scale: 1:65,000

Projection: WGS 84

Produced by Owyhee Air Research, Inc.

IR Interpreter: Courtney Holley

fire@owyheeair.com (208) 442-5405

