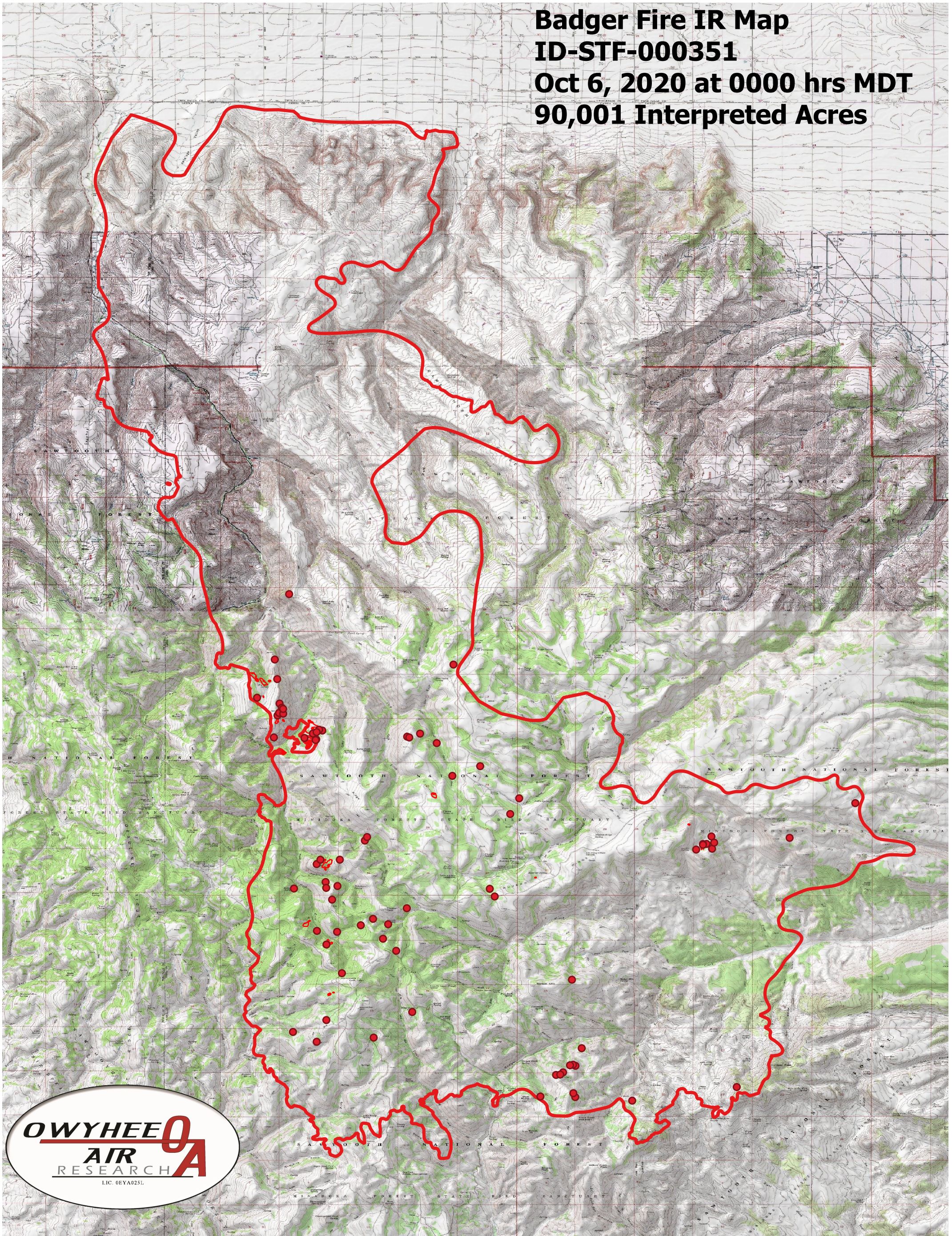






**Badger Fire IR Map**  
**ID-STF-000351**  
**Oct 6, 2020 at 0000 hrs MDT**  
**90,001 Interpreted Acres**



**Legend**

-  Burn Perimeter
-  Scattered Heat
-  Intense Heat
-  Isolated Heat

Scale: 1:65,000

Projection: WGS 84

Produced by Owyhee Air Research, Inc.

IR Interpreter: Courtney Holley

fire@owyheeair.com (208) 442-5405

