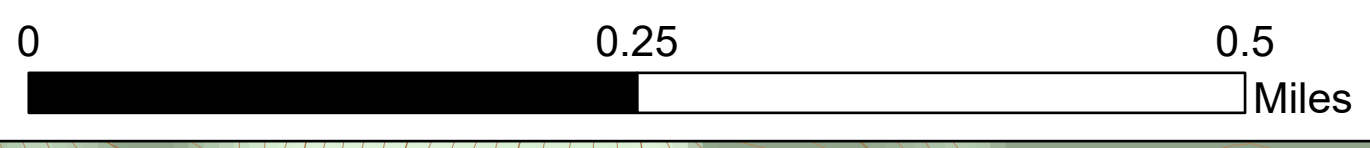


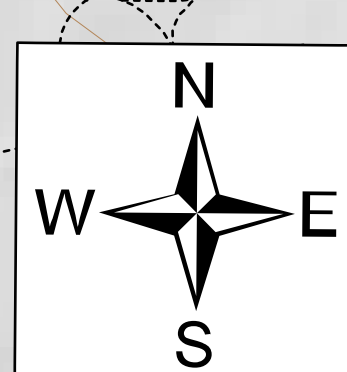
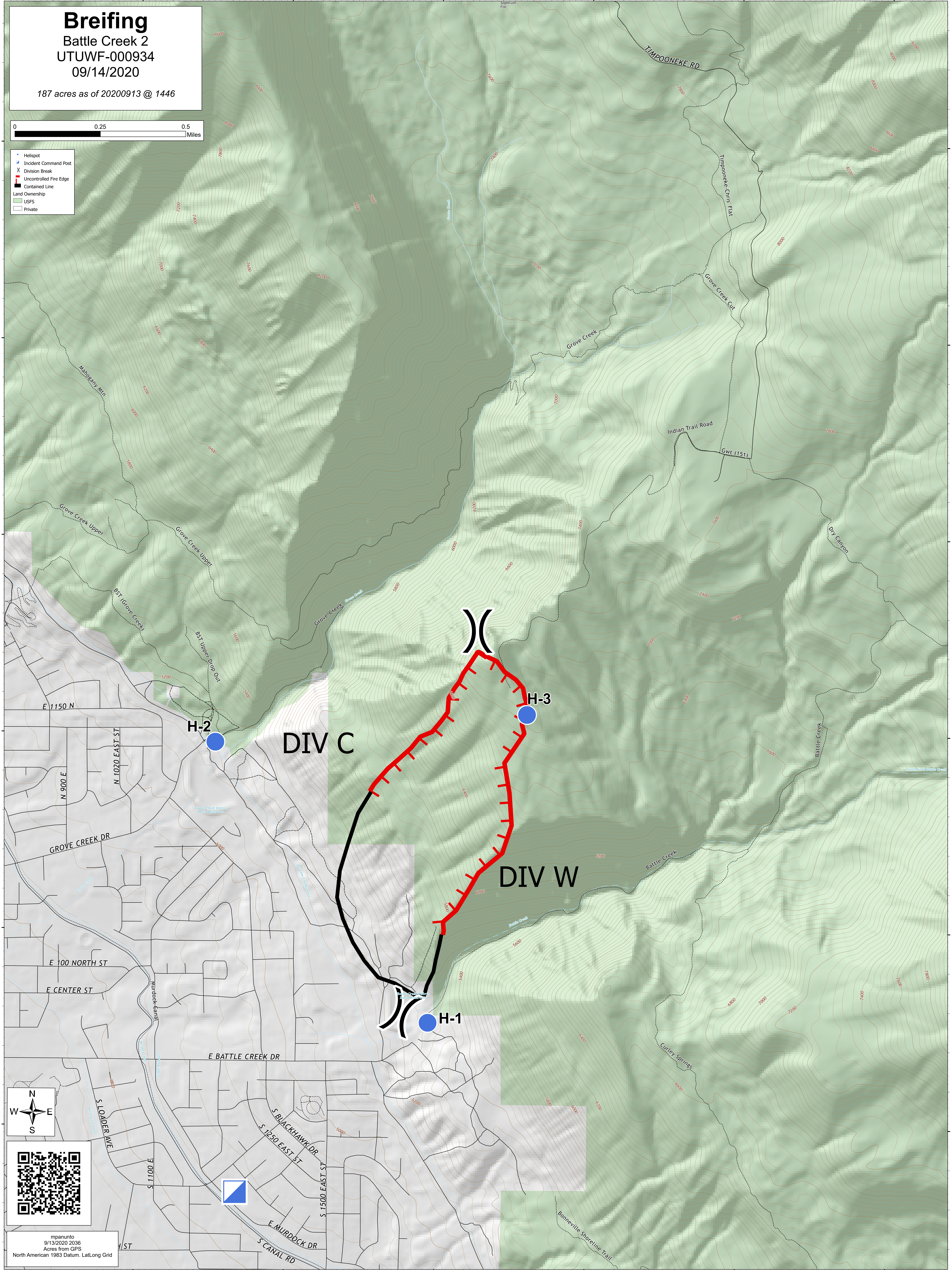
Briefing

Battle Creek 2
UTUWF-000934
09/14/2020

187 acres as of 20200913 @ 1446



- Helispot
- Incident Command Post
- X Division Break
- Uncontrolled Fire Edge
- Contained Line
- Land Ownership
 - USFS
 - Private



mpanunto
9/13/2020 2036
Acres from GPS
North American 1983 Datum, Lat/Long Grid