

114°50'W

114°00'W



Big Summit Fire NV-ELD- 040078

1:45,000

Infrared Map - 07/19/20
Imagery Date - 07/19/20
Imagery Time - 0136 PDT
Interpreted Acres - 8,474
IRIN - Chad Horman
NAD83 UTM Zone 11



0 0.375 0.75 1.5 Miles

38°00'N

38°00'N





37°55'N

37°55'N

114°50'W

114°00'W

Big Summit Fire IR Legend

-  Heat Perimeter
-  Intense Heat
-  Scattered Heat
-  Isolated Heat Sources

Source: Esri, Maxar, GeoEye, Earthstar Geographics, CNES
IGN, and the GIS User Community