

114°50'W

114°0'0"W



Big Summit Fire NV-ELD- 040078

1:50,000

Infrared Map - 07/20/20
Imagery Date - 04/19/20
Imagery Time - 2207 PDT
Interpreted Acres - 8,475
IRIN - Chad Horman
NAD83 UTM Zone 11



0 0.425 0.85 1.7 Miles

38°0'0"N

38°0'0"N





37°55'0"N

37°55'0"N

114°50'W

114°0'0"W

Big Summit Fire IR Legend

-  Heat Perimeter
-  Intense Heat
-  Scattered Heat
-  Isolated Heat Sources

Source: Esri, Maxar, GeoEye, Earthstar Geographics, CNES
IGN, and the GIS User Community