

114°50'W

114°0'W



Big Summit Fire NV-ELD- 040078 1:50,000

Infrared Map - 07/20/20
Imagery Date - 04/19/20
Imagery Time - 2207 PDT
Interpreted Acres - 8,475
IRIN - Chad Horman
NAD83 UTM Zone 11



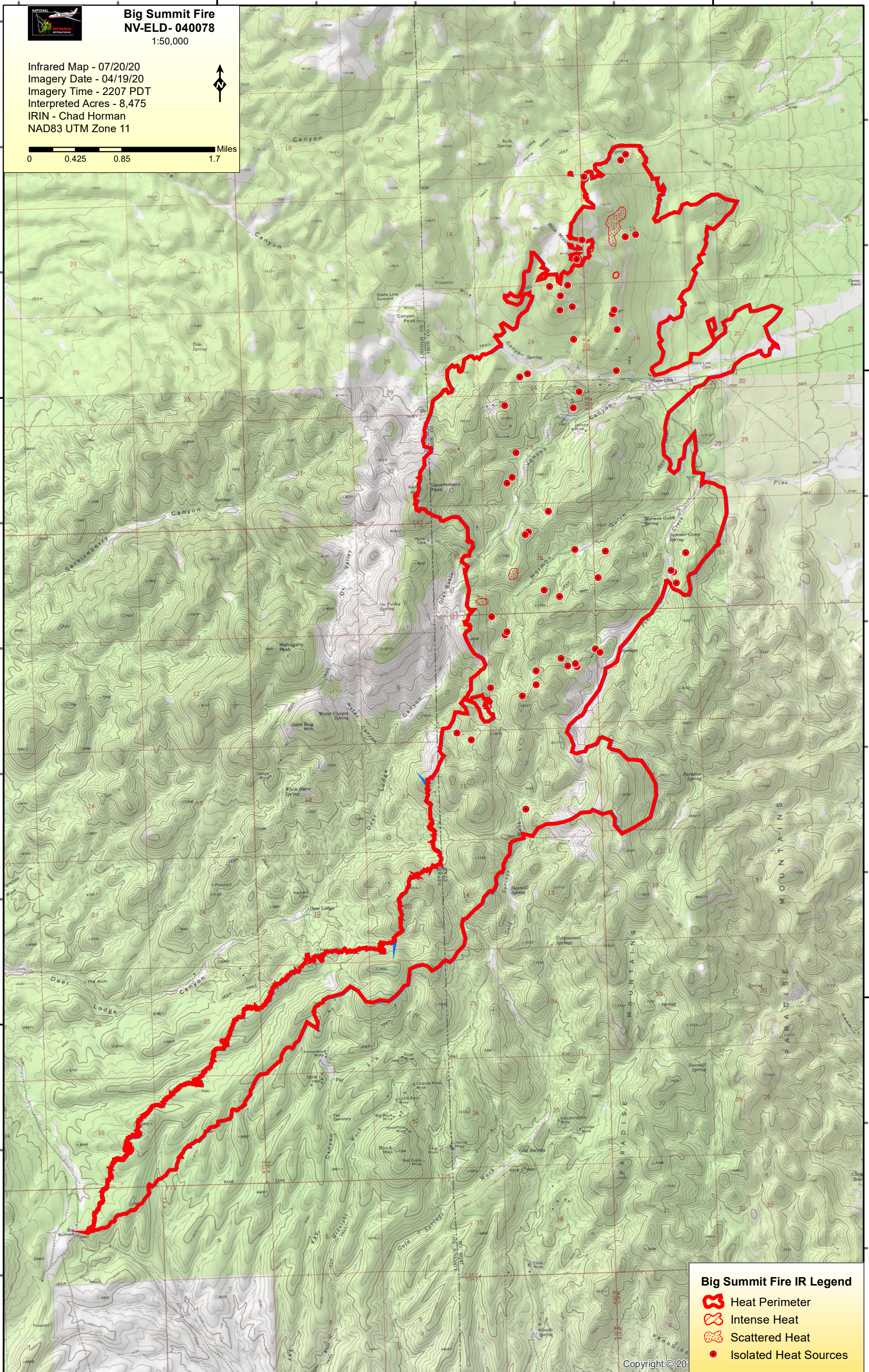
0 0.425 0.85 1.7 Miles

38°0'0"N





38°0'0"N

37°55'0"N

37°55'0"N



Big Summit Fire IR Legend

-  Heat Perimeter
-  Intense Heat
-  Scattered Heat
-  Isolated Heat Sources

Copyright: © 20

114°50'W

114°0'W