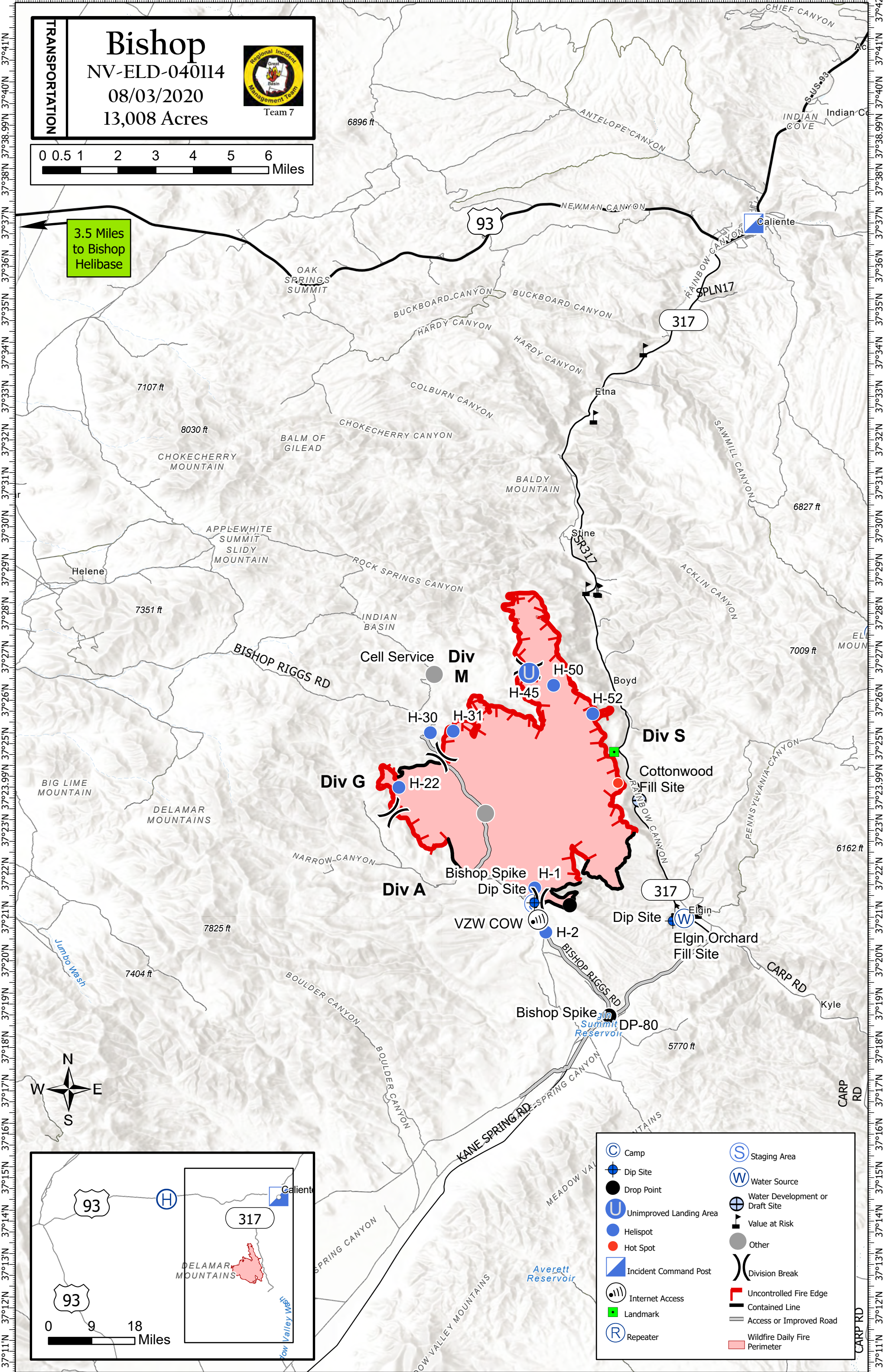



114°47.5'W 114°46'W 114°45'W 114°44'W 114°43'W 114°42'W 114°41'W 114°40'W 114°39'W 114°38'W 114°37'W 114°35.5'W 114°34'W 114°33'W 114°32'W 114°31'W 114°30'W 114°29'W

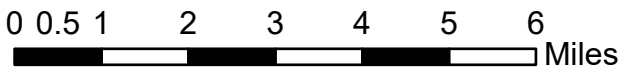


TRANSPORTATION

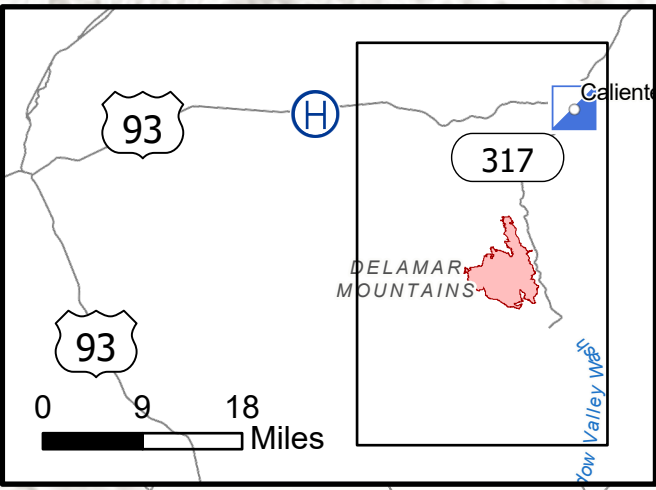
Bishop
 NV-ELD-040114
 08/03/2020
 13,008 Acres



Team 7



3.5 Miles to Bishop Helibase



	Camp		Staging Area
	Dip Site		Water Source
	Drop Point		Water Development or Draft Site
	Unimproved Landing Area		Value at Risk
	Helispot		Other
	Hot Spot		Division Break
	Incident Command Post		Uncontrolled Fire Edge
	Internet Access		Contained Line
	Landmark		Access or Improved Road
	Repeater		Wildfire Daily Fire Perimeter

114°47.5'W 114°46'W 114°45'W 114°44'W 114°43'W 114°42'W 114°41'W 114°40'W 114°39'W 114°38'W 114°37'W 114°35.5'W 114°34'W 114°33'W 114°32'W 114°31'W 114°30'W 114°29'W