
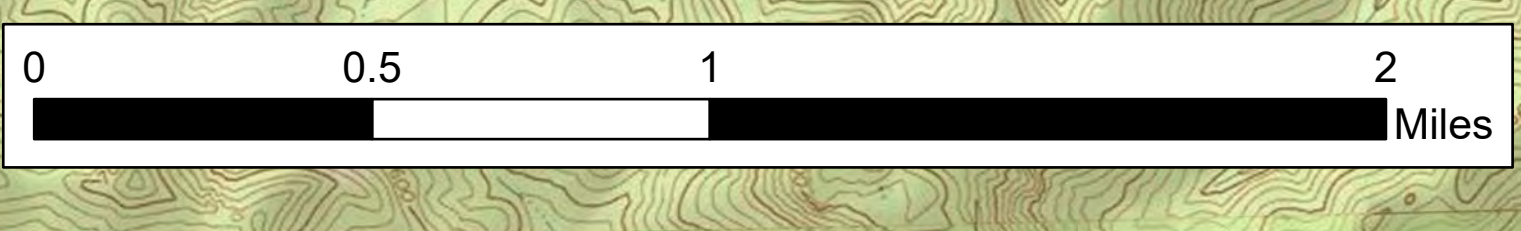






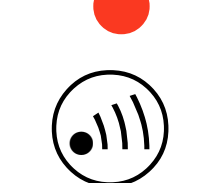


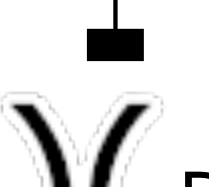





**BRIEFING**

**Bishop**  
 NV-ELD-040114  
 13,008 Acres  
 08/03/2020



Regional Incident Management Team  
 Team 7



-  Water Development or Draft Site
-  Dip Site
-  Drop Point
-  Unimproved Landing Area
-  Helispot
-  Hot Spot
-  Internet Access
-  Staging Area
-  Water Source
-  Value at Risk
-  Division Break
-  Uncontrolled Fire Edge
-  Contained Line

