

114°40.5'W 114°39.5'W 114°38.5'W 114°37.5'W 114°36.5'W 114°35.5'W 114°34.5'W 114°33.5'W

37°31'N
37°30'N
37°29'N
37°28'N
37°27'N
37°26'N
37°25'N
37°23.99'N
37°23'N
37°22'N
37°21'N
37°20'N
37°19'N
37°18.5'N


IAP INDEX

Bishop

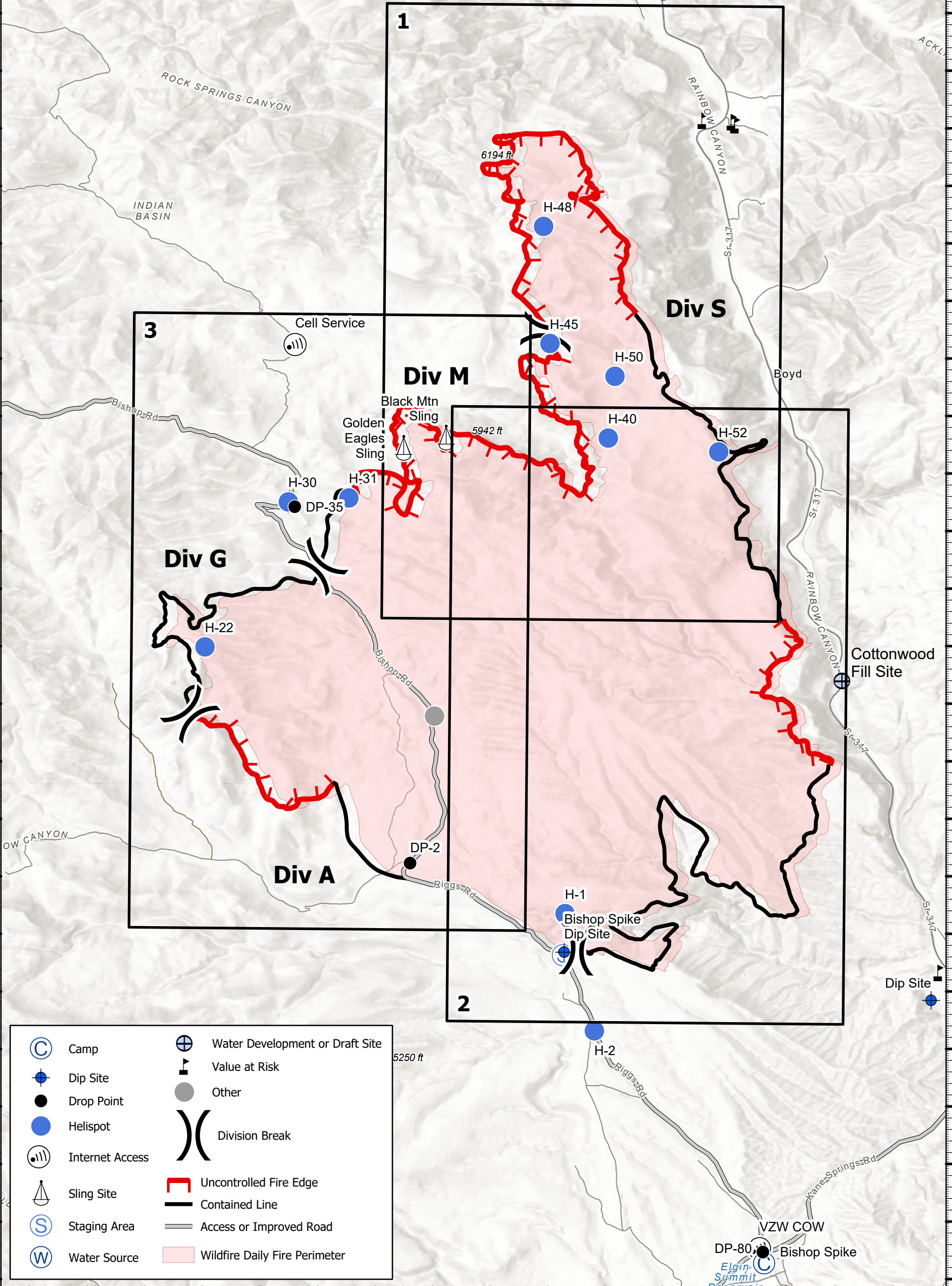

NV-ELD-040114

13,008 Acres

08/04/2020



Team 7



	Camp		Water Development or Draft Site
	Dip Site		Value at Risk
	Drop Point		Other
	Helispot		Division Break
	Internet Access		Uncontrolled Fire Edge
	Sling Site		Contained Line
	Staging Area		Access or Improved Road
	Water Source		Wildfire Daily Fire Perimeter

114°40.5'W 114°39.5'W 114°38.5'W 114°37.5'W 114°36.5'W 114°35.5'W 114°34.5'W 114°33.5'W

37°31.49'N
37°30.5'N
37°29.5'N
37°28.5'N
37°27.5'N
37°26.5'N
37°25.5'N
37°24.5'N
37°23.5'N
37°22.5'N
37°21.5'N
37°20.5'N
37°19.5'N
37°18.5'N