


PUBLIC INFORMATION







Bishop

NV-ELD-040114

13,008 Acres
as of 8/4/2020
© 1914 HRS



Team 7
80%
Contained

-  Incident Command Post
-  Uncontrolled Fire Edge
-  Contained Line
-  Wildfire Daily Fire Perimeter
-  Bureau of Land Management
-  Private

