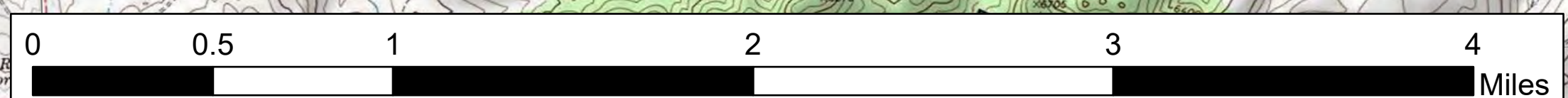
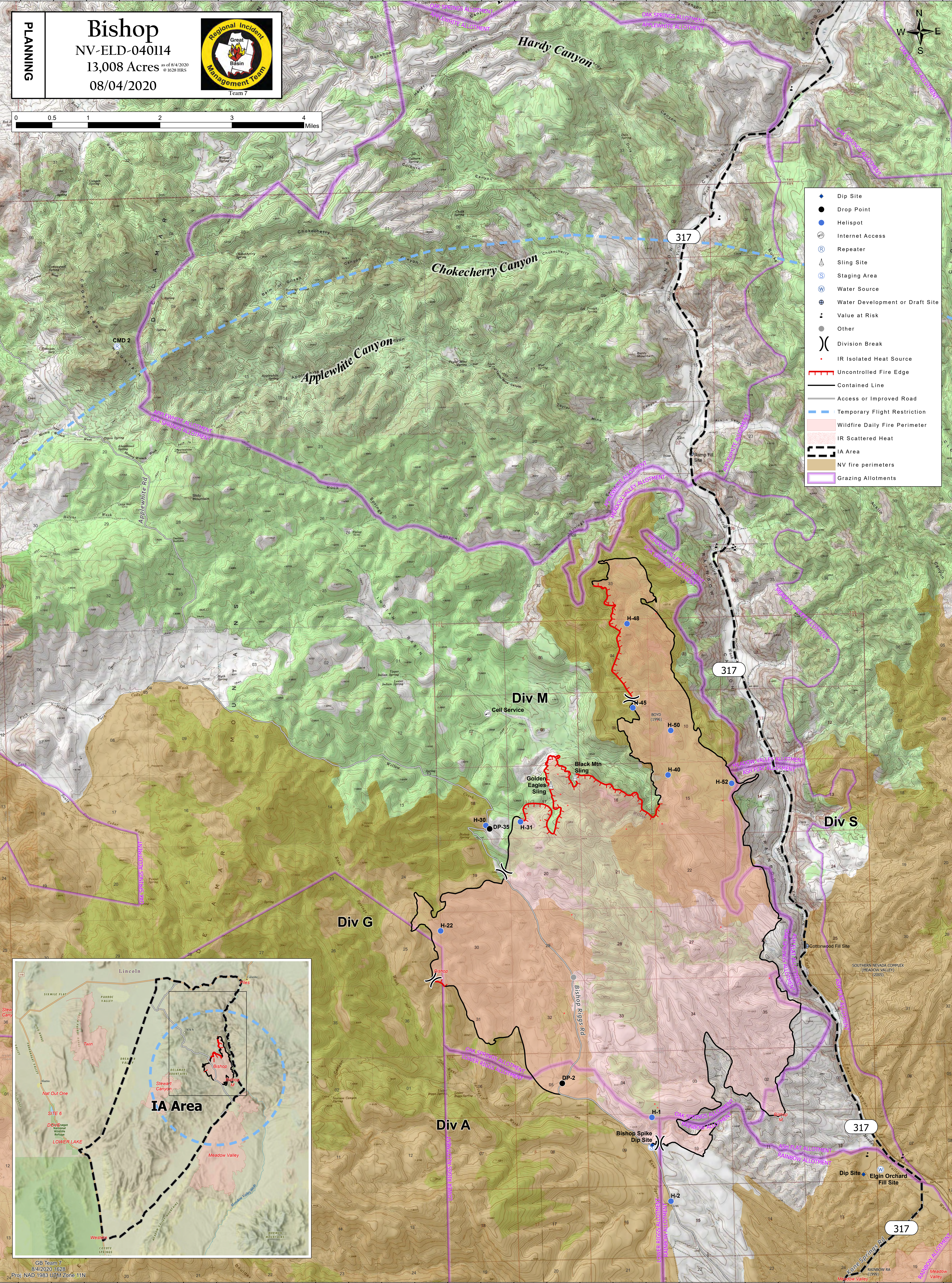
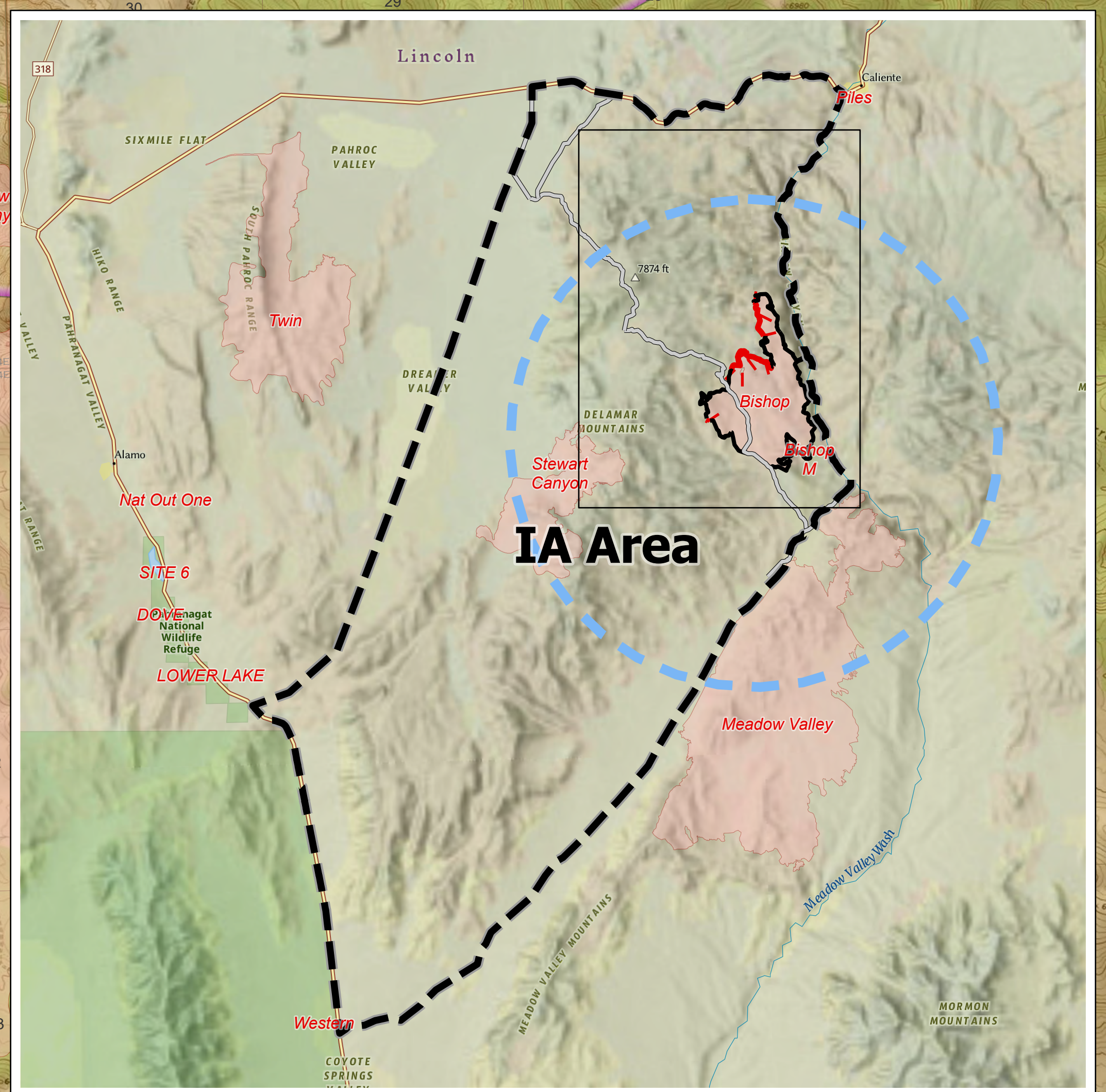


PLANNING

**Bishop**  
NV-ELD-040114  
13,008 Acres  
08/04/2020



- Dip Site
- Drop Point
- Helispot
- Internet Access
- Repeater
- Sling Site
- Staging Area
- Water Source
- Water Development or Draft Site
- Value at Risk
- Other
- Division Break
- IR Isolated Heat Source
- Uncontrolled Fire Edge
- Contained Line
- Access or Improved Road
- Temporary Flight Restriction
- Wildfire Daily Fire Perimeter
- IR Scattered Heat
- IA Area
- NV fire perimeters
- Grazing Allotments



GB Team 7  
8/4/2020 16:28  
Proj: NAD 1983 UTM Zone 11N