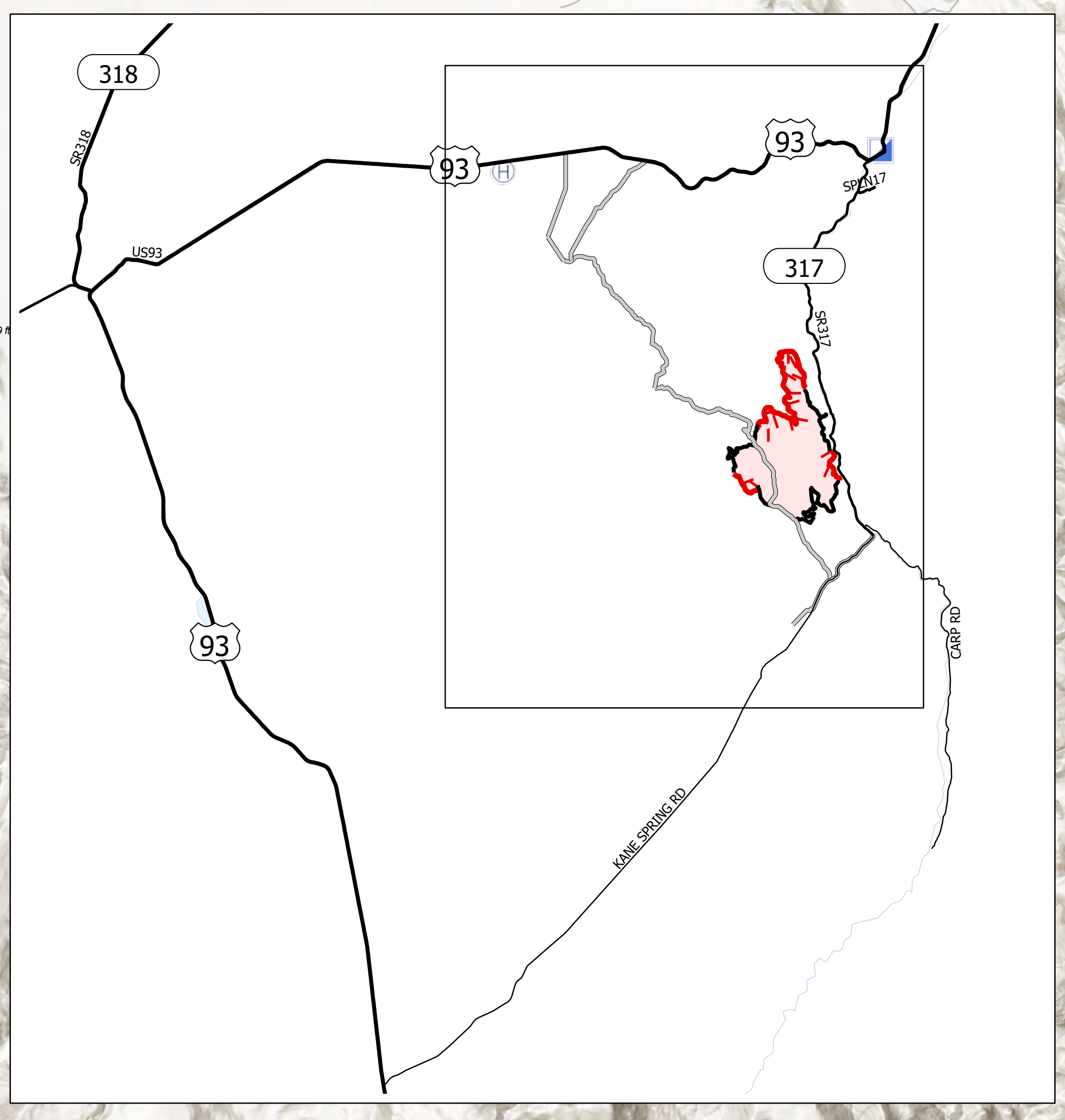
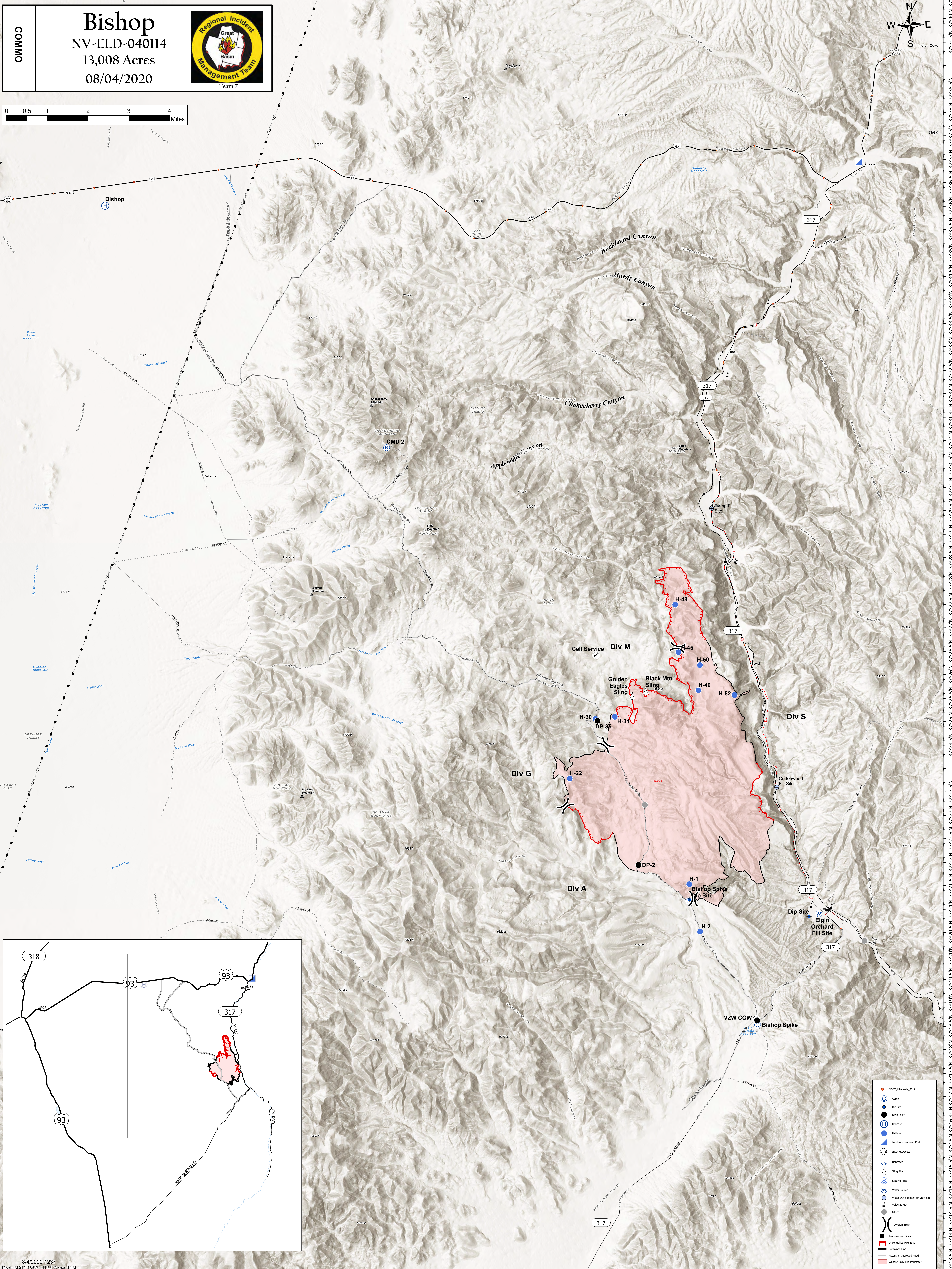
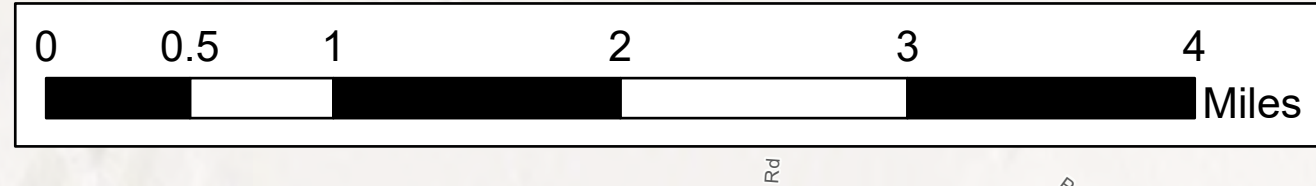


COMMO

# Bishop

NV-ELD-040114  
13,008 Acres  
08/04/2020



8/4/2020 1237  
Proj: NAD 1983 UTM Zone 11N

- NDOT, MapInfo, 2019
- Camp
- Dip Site
- Helibase
- Helipad
- Incident Command Post
- Internet Access
- Staging Area
- Water Source
- Water Development or Draft Site
- Value at Risk
- Other
- Division Break
- Transmission Lines
- Uncontrolled Fire Edge
- Contained Line
- Access or Improved Road
- Wildlife Daily Use Perimeter