








**PUBLIC INFORMATION**

**Bishop**  
 NV-ELD-040114  
 13,008 Acres  
 08/05/2020

as of 8/4/2020  
 @ 2240 HRS

  
 Team 7  
 80%  
 Contained

-  Incident Command Post
-  Uncontrolled Fire Edge
-  Contained Line
-  Wildfire Daily Fire Perimeter
-  Bureau of Land Management
-  Private

