







Source: Esri, DigitalGlobe, GeoEye, Earthstar Geographics, CNES/Airbus DS, USDA, USGS, AeroGRID, IGN, and the GIS User Community



**INFRARED MAP**  
**Comet (NV-ELD-040122)**  
**Flight: August 08, 2020 @ 2130 MDT**  
**Acres - 776**  
**Change in Acres from last IR Perimeter - 776 Acres**  
**IRIN - Nate Yorgason**



**Legend**

-  08/08/2020 2130 Comet IR Heat Perimeter
-  Scattered Heat
-  Isolated Heat