

115°30'0"W

115°28'0"W

115°26'0"W

115°24'0"W

44°54'0"N

44°54'0"N

44°52'0"N

44°52'0"N

44°50'0"N

44°50'0"N

44°48'0"N

44°48'0"N

44°46'0"N

44°46'0"N



44°44'0"N





44°44'0"N


44°42'0"N

44°42'0"N

Buck Infrared Map
 Imagery flown 10/05/2020 at 0305 PDT
 Calculated Acres 19,353
 IRIN B Banks

-  Isolated Heat Sources
-  Heat Perimeter
-  Intense Heat
-  Scattered Heat



Source: Esri, DigitalGlobe, GeoEye, Earthstar Geographics, CNES/Airbus DS, USDA, USGS, AeroGRID, IGN, and the GIS User Community

115°30'0"W

115°28'0"W

115°26'0"W

115°24'0"W