


















115°32'W 115°31'W 115°30'W 115°29'W 115°28'W 115°27'W 115°26'W

Structure

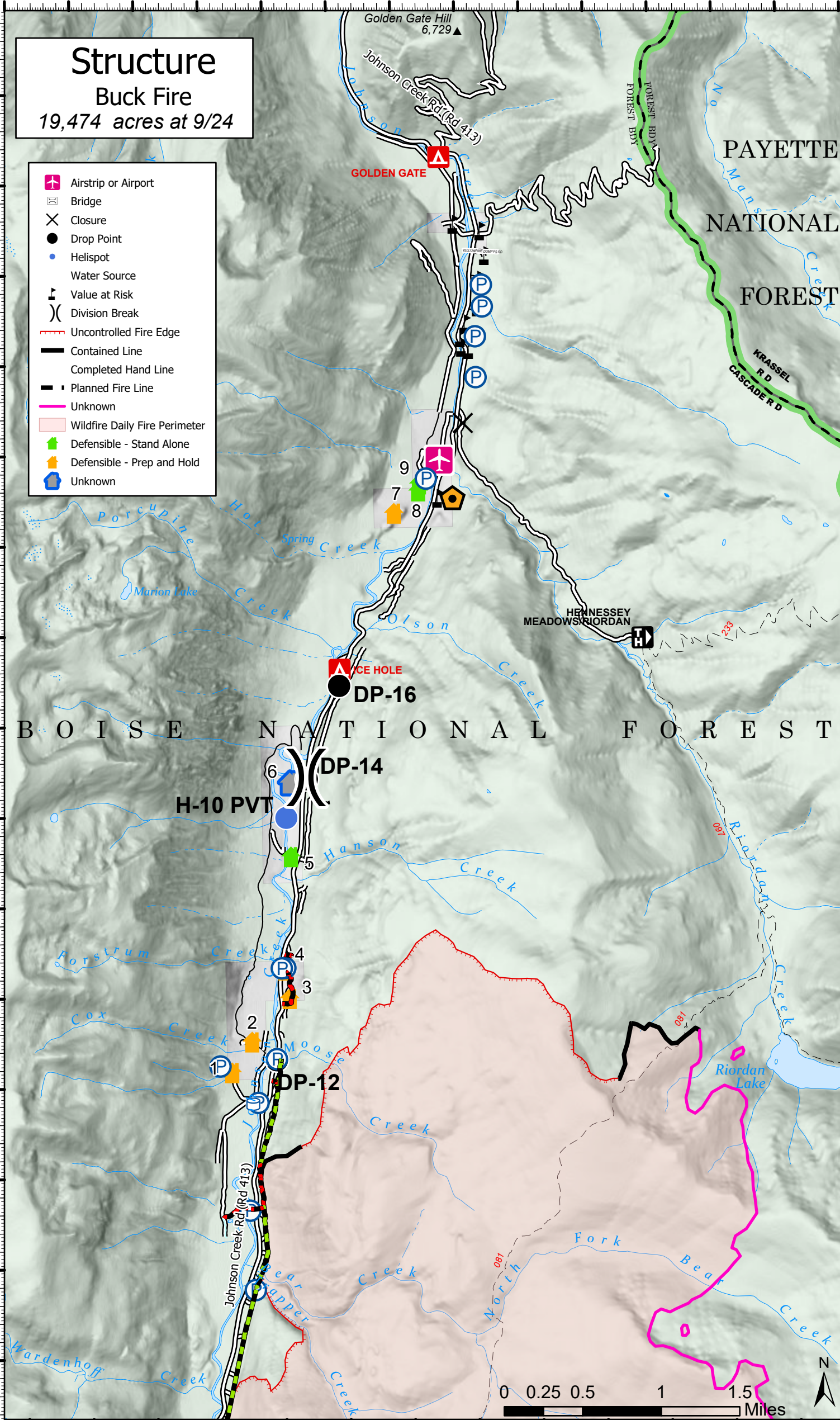
Buck Fire

19,474 acres at 9/24

-  Airstrip or Airport
-  Bridge
-  Closure
-  Drop Point
-  Helispot
-  Water Source
-  Value at Risk
-  Division Break
-  Uncontrolled Fire Edge
-  Contained Line
-  Completed Hand Line
-  Planned Fire Line
-  Unknown
-  Wildfire Daily Fire Perimeter
-  Defensible - Stand Alone
-  Defensible - Prep and Hold
-  Unknown

44°55'6"N
44°55'N
44°53'99"N
44°53'N
44°52'N
44°51'N
44°50'N

44°56'N
44°55'N
44°53'99"N
44°53'N
44°52'N
44°51'N
44°50'N



115°32'W 115°31'W 115°30'W 115°29'W 115°28'W 115°27'W