





-  Heat Perimeter
-  Intense Heat Areas
-  Scattered Heat Areas
-  Isolated Heat Sources

NAD 1983 UTM Zone 12N

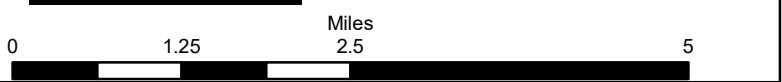


Canal
UT-SCS-200223
Infrared Heat Sources

1:90,000



IR Interpreter: Brian Monroe
 IR interpreted acres: 69,176
 Date: 07/01/2020
 Scan Date/Time: 07/01/20 0044 hrs



Copyright © 2013, National Geographic Society, i-cubed