





Source: Esri, DigitalGlobe, GeoEye, Earthstar Geographics, CNES/Airbus DS, USDA, USGS, AeroGRID, IGN, and the GIS User Community

-  Heat Perimeter
-  Intense Heat Areas
-  Scattered Heat Areas
-  Isolated Heat Sources

NAD 1983 UTM Zone 12N



Canal UT-SCS-200223 Infrared Heat Sources

1:100,000



IR Interpreter: Brian Monroe
 IR interpreted acres: 70,443
 Date: 07/02/2020
 Scan Date/Time: 07/02/20 0058 hrs

