





Copyright © 2013 National Geographic Society, i-cubed

-  Heat Perimeter
-  Intense Heat Areas
-  Scattered Heat Areas
-  Isolated Heat Sources

NAD 1983 UTM Zone 12N



Canal UT-SCS-200223 Infrared Heat Sources

1:90,000



IR Interpreter: Brian Monroe
 IR interpreted acres: 76,647
 Date: 07/03/2020
 Scan Date/Time: 07/03/20 0117 hrs

