





-  Heat Perimeter
-  Intense Heat Areas
-  Scattered Heat Areas
-  Isolated Heat Sources

NAD 1983 UTM Zone 12N



## Canal UT-SCS-200223 Infrared Heat Sources

1:98,957



IR Interpreter: Brian Monroe  
 IR interpreted acres: 76,738  
 Date: 07/04/2020  
 Scan Date/Time: 07/04/20 0058 hrs



Copyright © 2013 National Geographic Society, i-cubed