






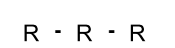




DIV Z

**DIV Z
Operations**
07/01/2020
66,690 acres

-  Repair Point
-  Completed Dozer Line
-  Bureau of Land Management
-  Uncontrolled Fire Edge
-  Proposed Dozer Line
-  Planned Fire Line
-  Division Break
-  Road as Completed Line
-  State
-  Private



sdK
07/01/20
0030 hrs