












DIV A Operations
 07/02/2020
 69,176 acres

-  Bridge
-  Dip Site
-  Drop Point
-  Fence - Cut/Damaged
-  Division Break
-  Uncontrolled Fire Edge
-  Contained Line
-  Completed Dozer Line
-  Bureau of Land Management
-  State
-  Private

