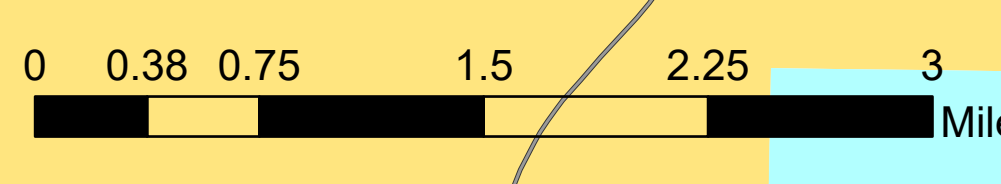
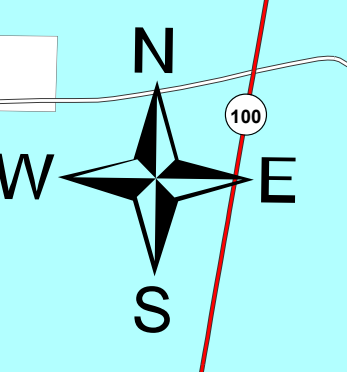
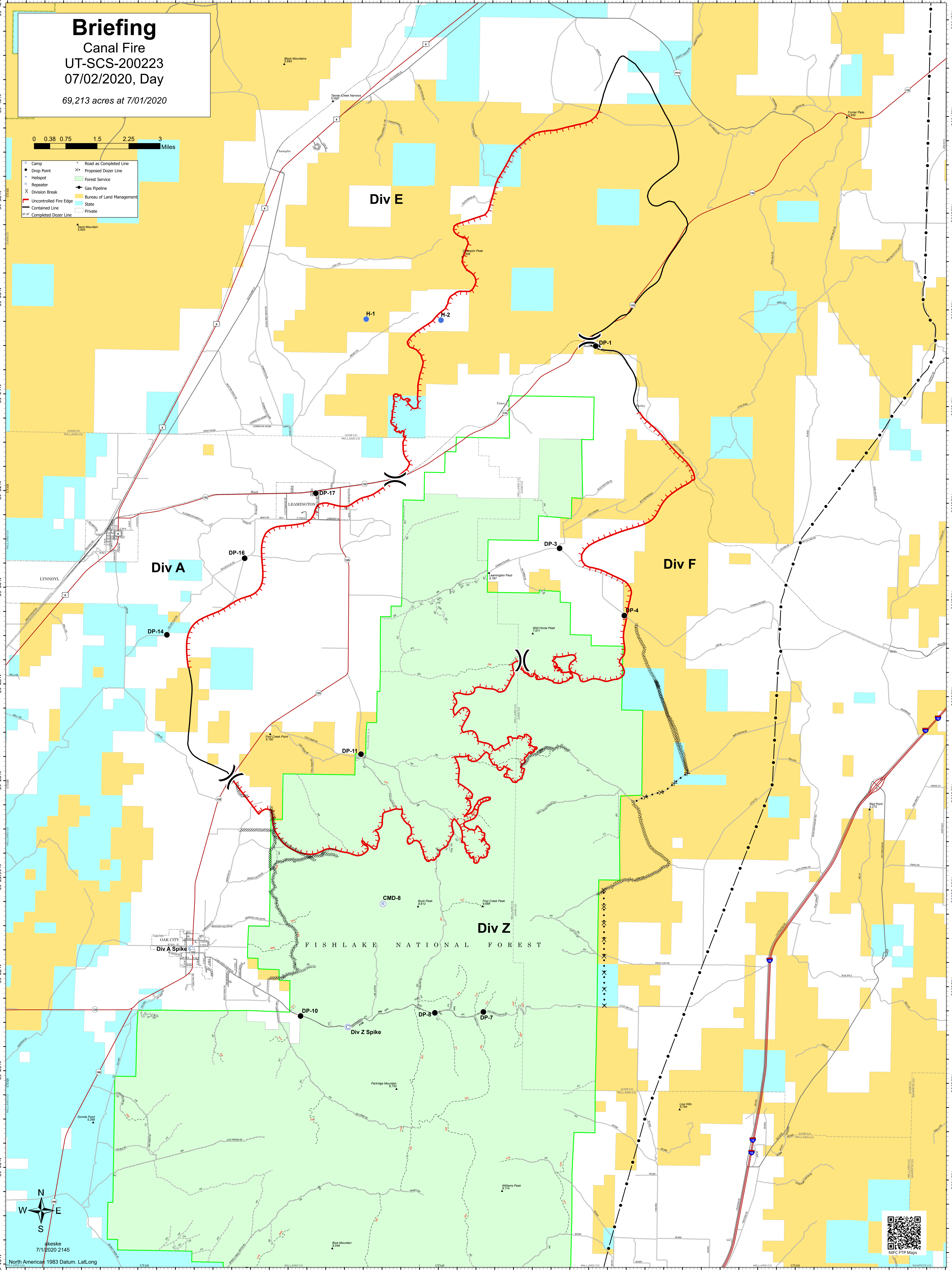


Briefing

Canal Fire
UT-SCS-200223
07/02/2020, Day
69,213 acres at 7/01/2020



- Camp
- Drop Point
- Helispot
- Repeater
- Division Break
- Uncontrolled Fire Edge
- Contained Line
- Completed Dozer Line
- Road as Completed Line
- Proposed Dozer Line
- Forest Service
- Gas Pipeline
- Bureau of Land Management
- State
- Private



skeske
7/1/2020 2145
North American 1983 Datum. Lat/Long



NIFC FTP Maps