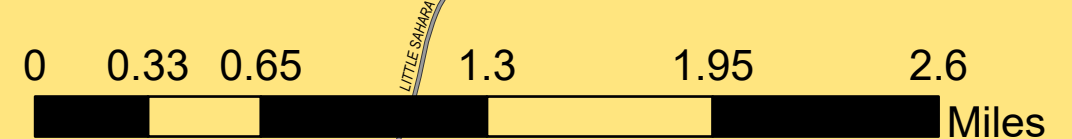


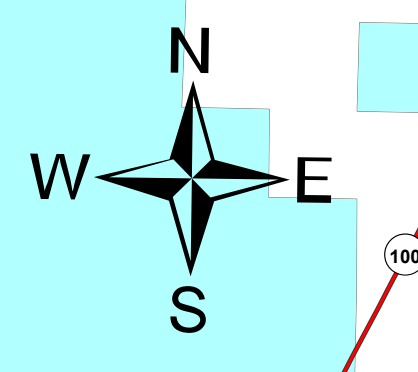
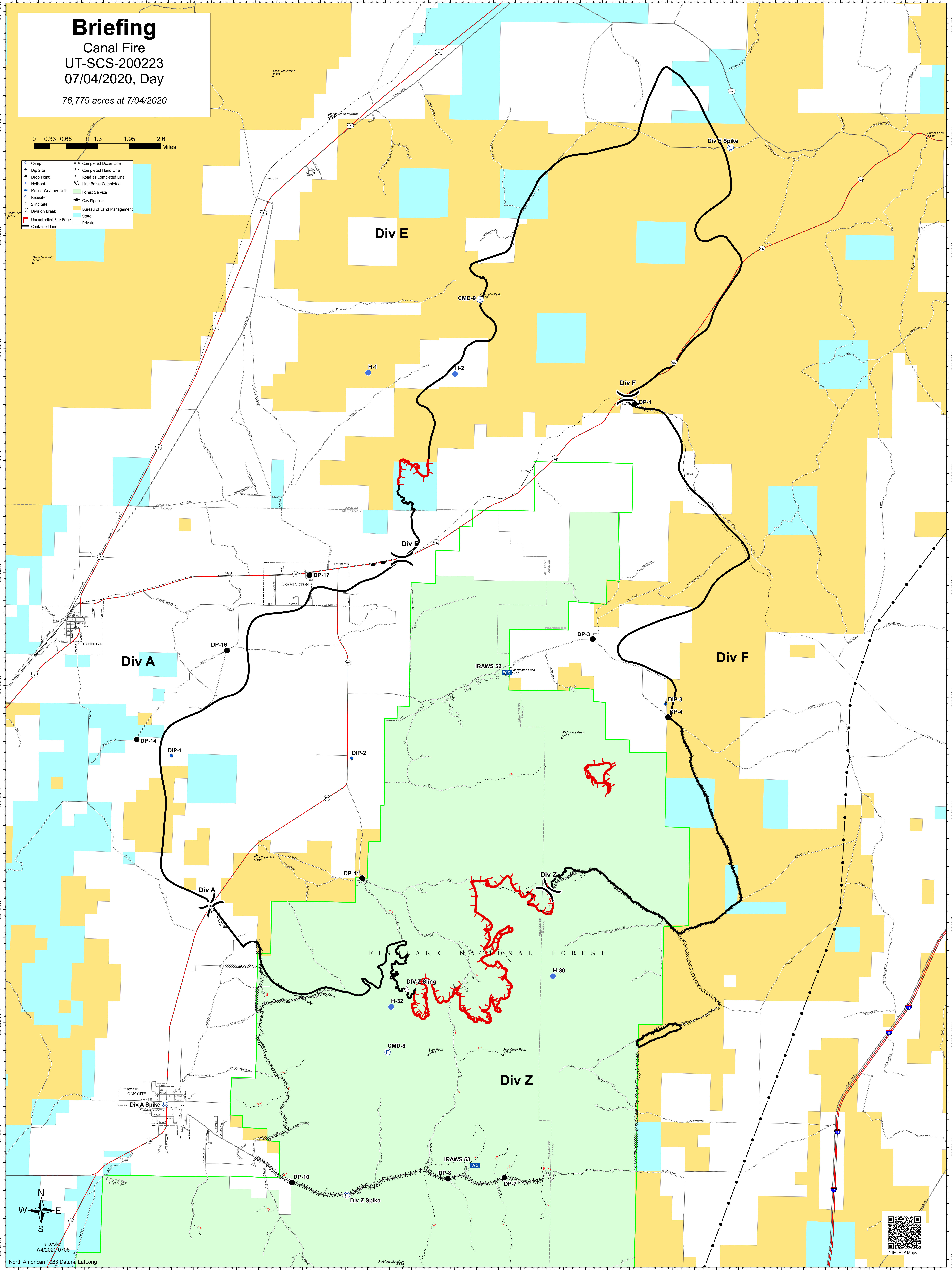
Briefing

Canal Fire
UT-SCS-200223
07/04/2020, Day

76,779 acres at 7/04/2020



- Camp
- Dip Site
- Drop Point
- Hellspot
- Mobile Weather Unit
- Repeater
- Sling Site
- Division Break
- Uncontrolled Fire Edge
- Contained Line
- Completed Dozer Line
- Completed Hand Line
- Road as Completed Line
- Line Break Completed
- Forest Service
- Gas Pipeline
- Bureau of Land Management
- State
- Private



akeske
7/4/2020 0706

North American 1983 Datum LatLong



NIFC FTP Maps