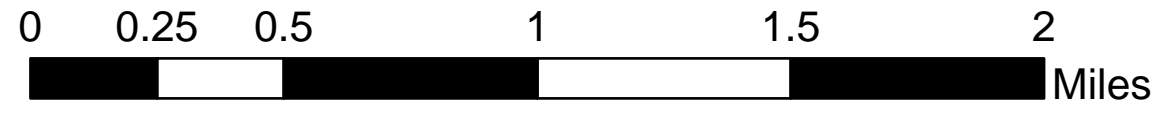




Briefing Map

Cedar
NVECFX010145
July 24, 2020 Day

5,990 acres at 7/21/2020 2103



- A Dip Site
- Fence - Cut/
@ Damaged
- Helibase
- Helispot
- Incident
- Command Post
- Safety Zone
- Staging Area
- Water
- Development or
> Draft Site
- n Value at Risk
- a Other
- X Division Break
- Uncontrolled Fire
- Edge
- Contained Line
- Completed Dozer
Line
- Completed Hand
Line
- Access or
Improved Road
- Completed
Burnout
- Wildfire Daily Fire
- Perimeter
- Other
- WSA
- Bureau of Land
Management
- Private



B Kirk, C Welch
7/23/2020 1952
Acres from IR and GPS
North American 1983 Datum. LatLong Grid

