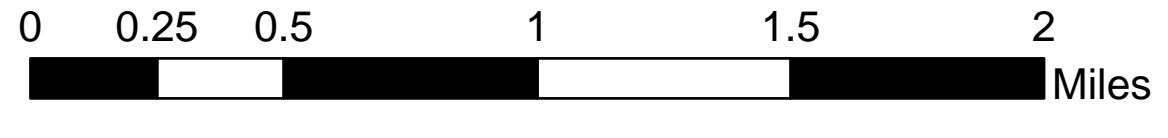




# Briefing Map

Cedar  
NVECFX010145  
July 25, 2020 Day

5,990 acres at 7/21/2020 2103



- A Dip Site
- ! Drop Point
- @ Fence - Cut/Damaged
- ⊕ Helibase
- ⊕ Unimproved Landing Area
- ⊕ Helispot
- ⊕ Incident Command Post
- ⊕ Safety Zone
- U Staging Area
- > Water Development or Draft Site
- n Value at Risk
- ⊕ Other
- ) Division Break
- Uncontrolled Fire Edge
- Contained Line
- o o o o Completed Dozer Line
- 1 2 2 Completed Hand Line
- Access or Improved Road
- Completed Burnout
- Wildfire Daily Fire Perimeter
- Other
- WSA
- Bureau of Land Management
- Private



B Kirk, C Welch  
7/24/2020 2039  
Acres from IR and GPS  
North American 1983 Datum. LatLong Grid

