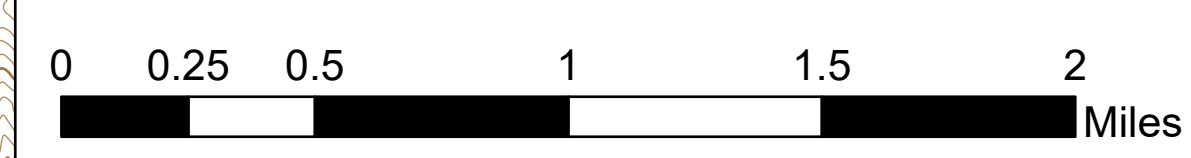




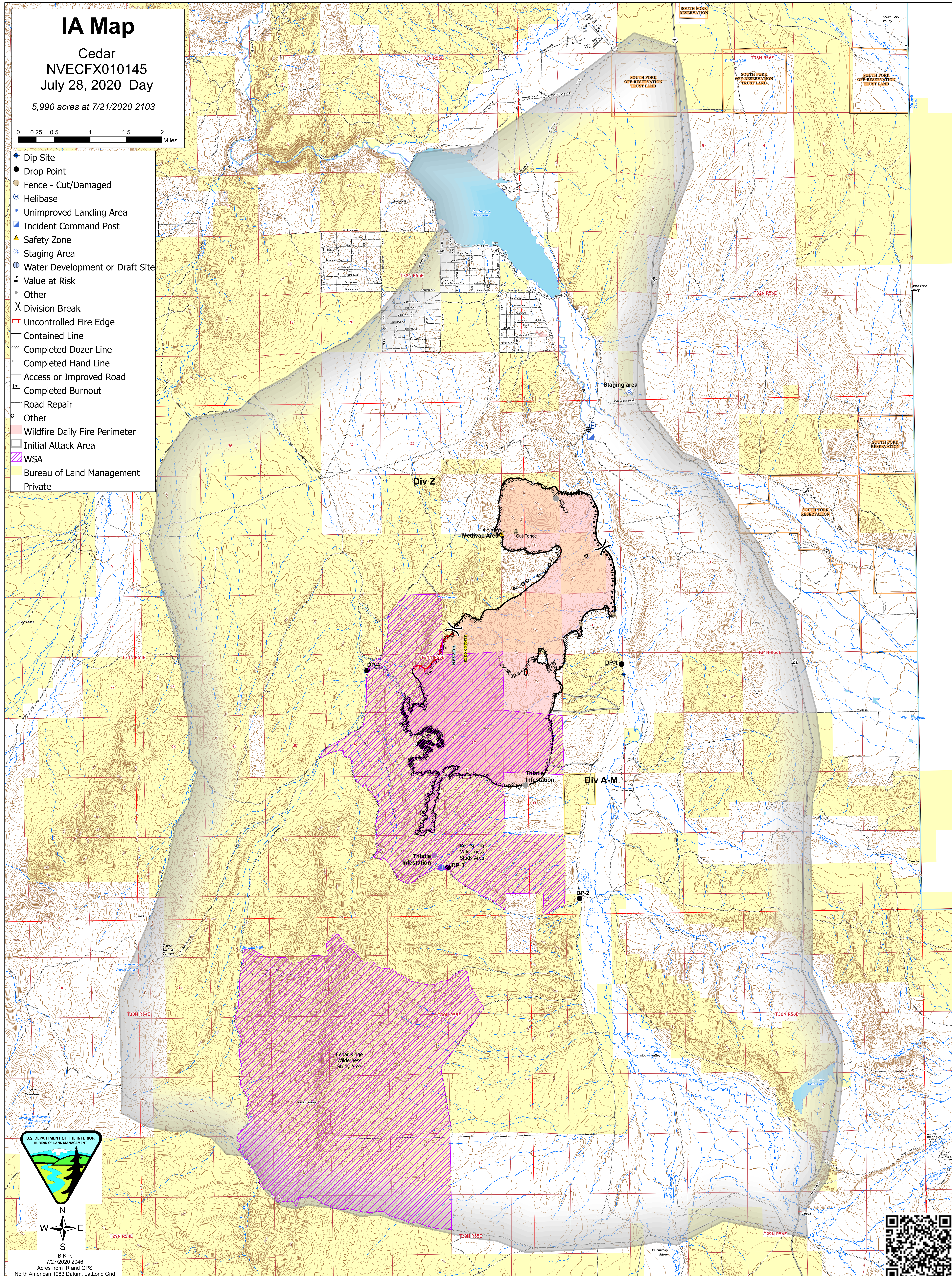
# IA Map

Cedar  
NVECFX010145  
July 28, 2020 Day

5,990 acres at 7/21/2020 2103



- Dip Site
- Drop Point
- Fence - Cut/Damaged
- Helibase
- Unimproved Landing Area
- Incident Command Post
- Safety Zone
- Staging Area
- Water Development or Draft Site
- Value at Risk
- Other
- Division Break
- Uncontrolled Fire Edge
- Contained Line
- Completed Dozer Line
- Completed Hand Line
- Access or Improved Road
- Completed Burnout
- Road Repair
- Other
- Wildfire Daily Fire Perimeter
- Initial Attack Area
- WSA
- Bureau of Land Management
- Private



B Kirk  
7/27/2020 2046  
Acres from IR and GPS  
North American 1983 Datum, Lat/Long Grid

