



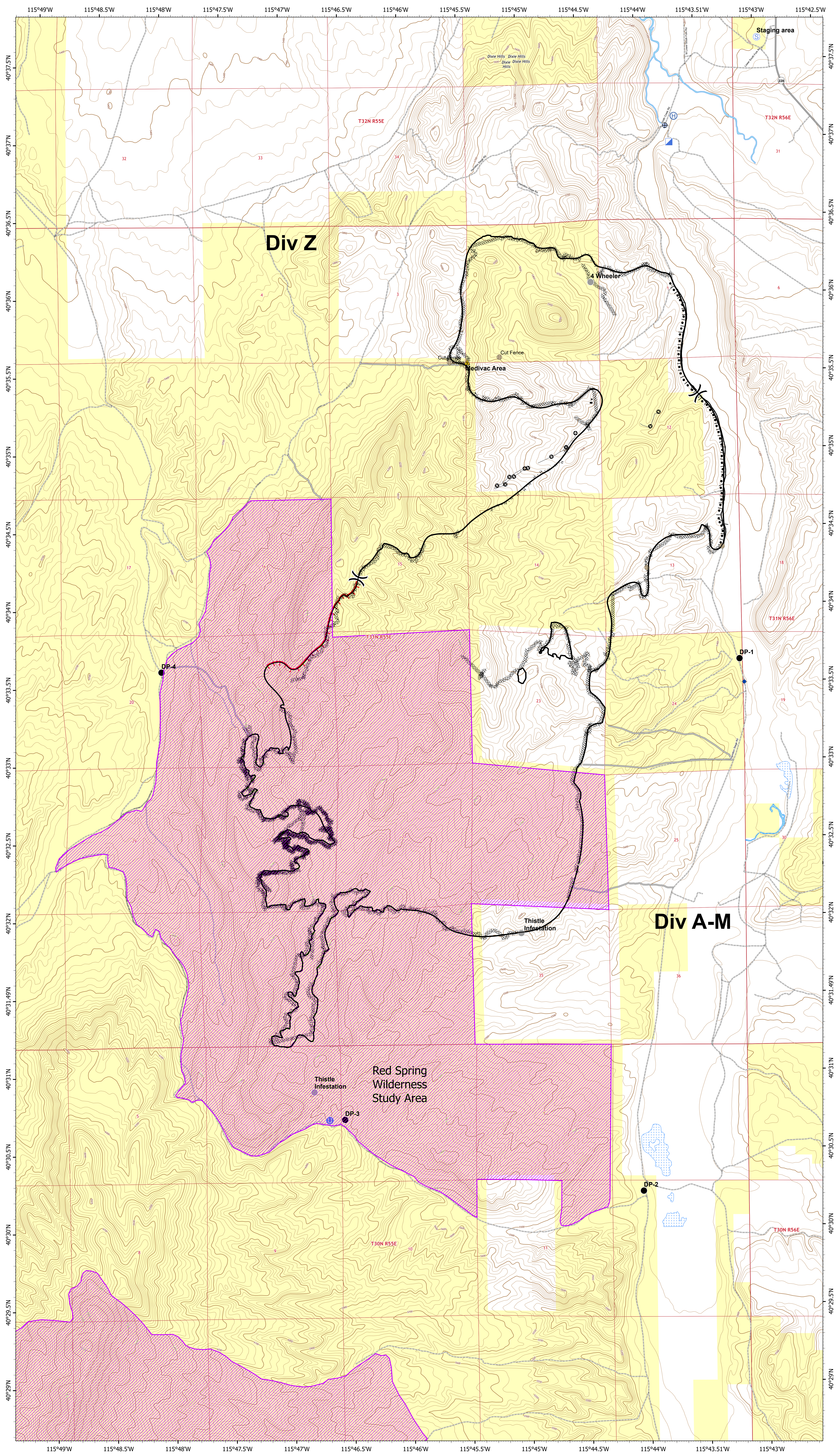
Briefing Map

Cedar
 NVECFX010145
 07/29/2020- 08/01/2020

5,990 acres at 7/21/2020 2103



- Dip Site
- Drop Point
- Fence - Cut/Damaged
- Helibase
- Unimproved Landing Area
- Incident Command Post
- Safety Zone
- Staging Area
- Water Development or Draft Site
- Value at Risk
- Other
- Division Break
- Uncontrolled Fire Edge
- Contained Line
- Completed Dozer Line
- Completed Hand Line
- Access or Improved Road
- Completed Burnout
- Road Repair
- Other
- Wildfire Daily Fire Perimeter
- WSA
- Bureau of Land Management
- Private
- Event Polygon



B Kirk, C Welch
 7/28/2020 1932
 Acres from IR and GPS
 North American 1983 Datum. LatLong Grid

