

Repair Map

Cedar



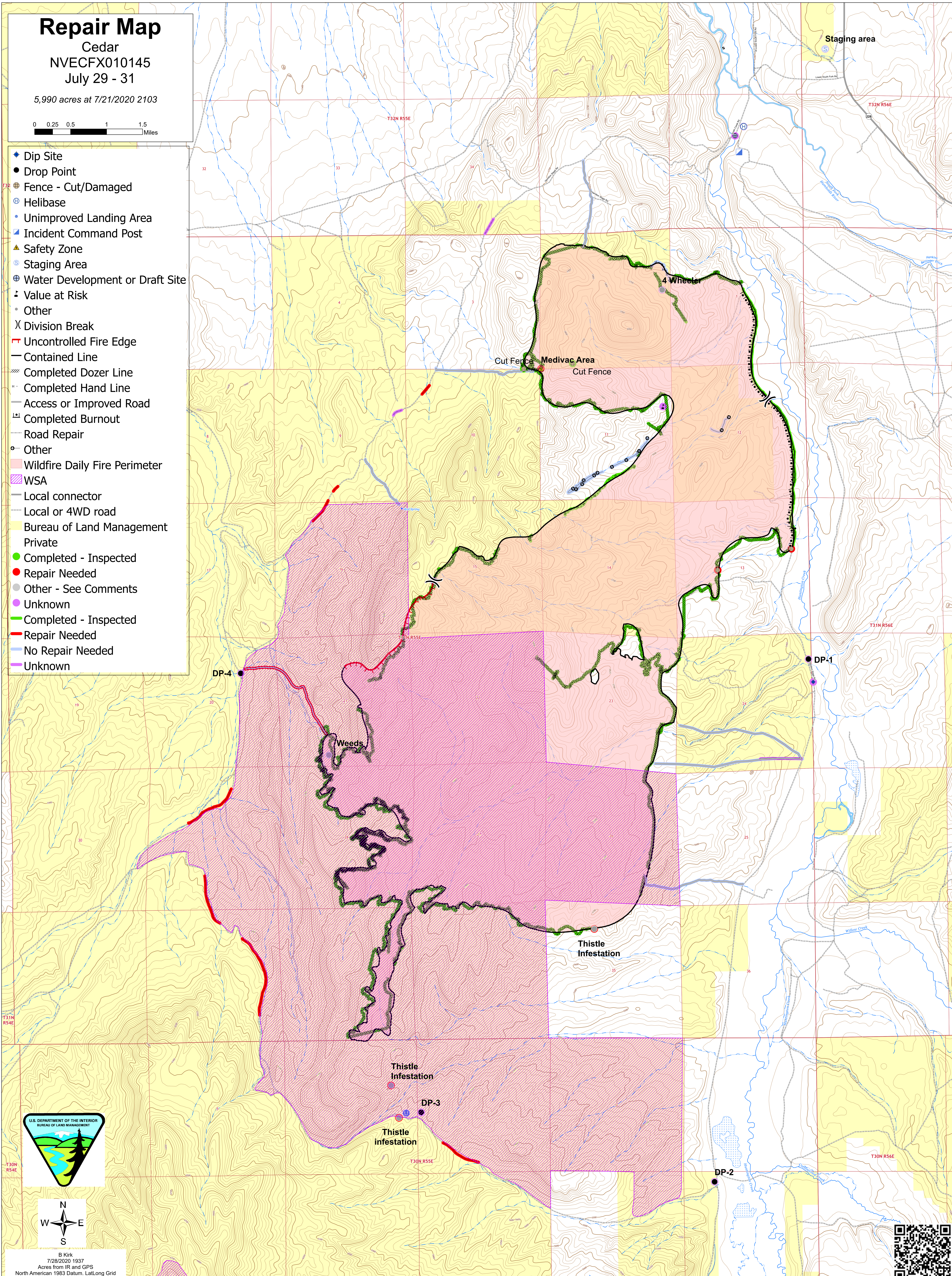
NVECFX010145

July 29 - 31

5,990 acres at 7/21/2020 2103



- ◆ Dip Site
- Drop Point
- ⊕ Fence - Cut/Damaged
- ⊕ Helibase
- Unimproved Landing Area
- Incident Command Post
- ▲ Safety Zone
- ⊕ Staging Area
- ⊕ Water Development or Draft Site
- ▲ Value at Risk
- Other
-) Division Break
- Uncontrolled Fire Edge
- Contained Line
- Completed Dozer Line
- Completed Hand Line
- Access or Improved Road
- Completed Burnout
- Road Repair
- Other
- Wildfire Daily Fire Perimeter
- WSA
- Local connector
- Local or 4WD road
- Bureau of Land Management
- Private
- Completed - Inspected
- Repair Needed
- Other - See Comments
- Unknown
- Completed - Inspected
- Repair Needed
- No Repair Needed
- Unknown



© Kirk
7/28/2020 1937
Acres from IR and GPS
North American 1983 Datum, Lat/Long Grid

