

110°28'0"W

110°27'0"W

110°26'0"W

110°25'0"W

110°24'0"W





40°39'0"N

40°39'0"N

40°38'0"N

40°38'0"N


Legend

-  Heat Perimeter
-  Intense Heat
-  Scattered Heat
-  Isolated Heat Sources

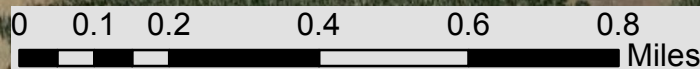
CENTER CREEK TRAIL INFRARED MAP

IR FLIGHT ON
9/7/2020 @ 2027
INTERPRETED SIZE:
1120 ACRES

Projection/Datum: NAD 1983 UTM Zone 12N //
North American 1983



IRIN Kim Slezak



Source: Esri, DigitalGlobe, GeoEye, Earthstar Geographics, CNES/Airbus DS, USDA, USGS, AeroGRID, IGN, and the GIS User Community

110°28'0"W

110°27'0"W

110°26'0"W

110°25'0"W

110°24'0"W