


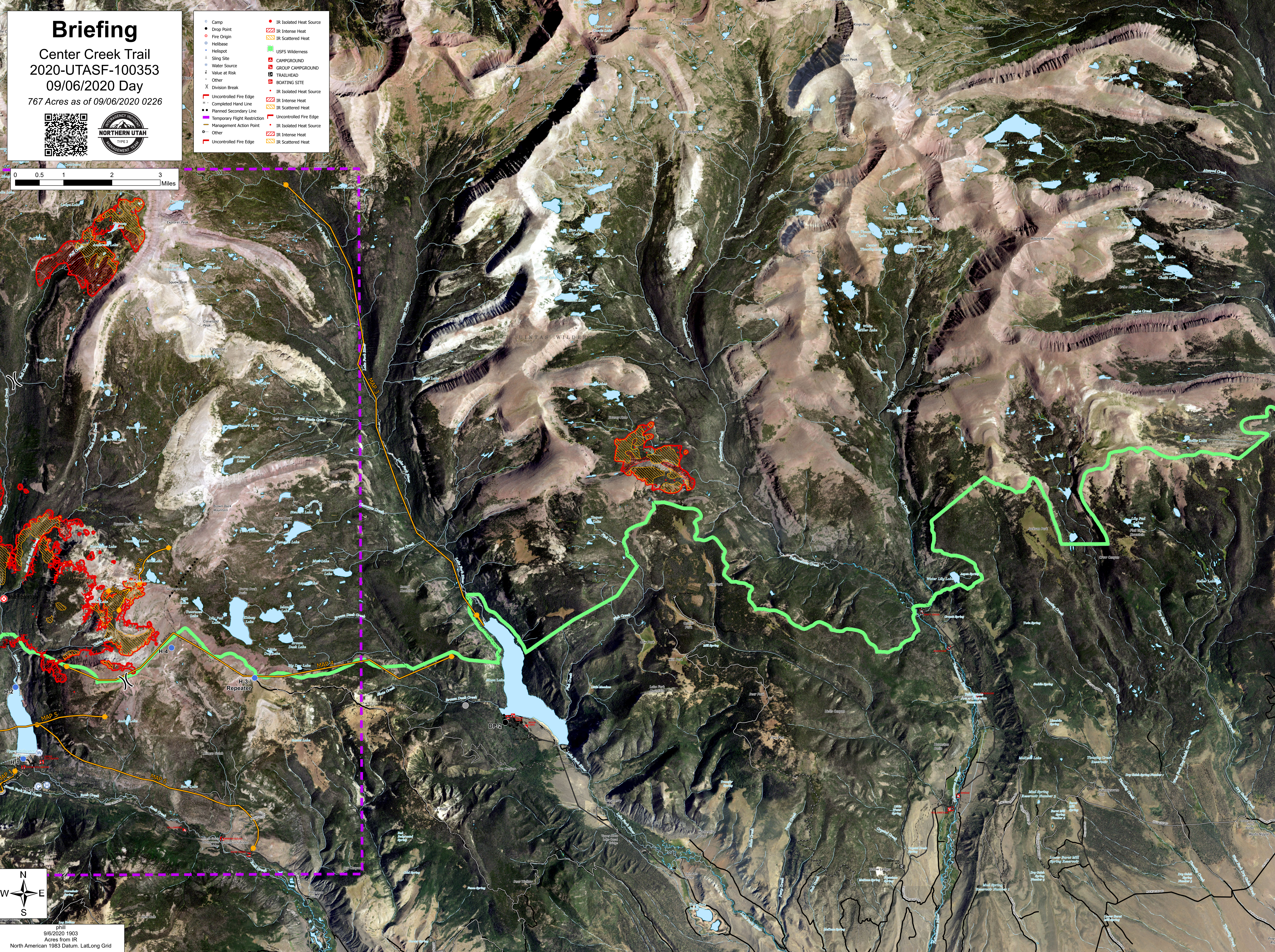

Briefing

Center Creek Trail
2020-UTASF-100353
09/06/2020 Day

767 Acres as of 09/06/2020 0226



- Camp
- Drop Point
- Fire Origin
- Hellbase
- Sling Site
- Water Source
- Value at Risk
- Other
- Division Break
- Uncontrolled Fire Edge
- Completed Hand Line
- Planned Secondary Line
- Temporary Flight Restriction
- Management Action Point
- Other
- Uncontrolled Fire Edge
- IR Intense Heat
- IR Scattered Heat
- USFS Wilderness
- CAMPGROUND
- GROUP CAMPGROUND
- TRAILHEAD
- BOATING SITE
- IR Isolated Heat Source
- IR Intense Heat
- IR Scattered Heat
- Uncontrolled Fire Edge
- IR Isolated Heat Source
- IR Intense Heat
- IR Scattered Heat



phill
9/6/2020 1903
Acres from IR
North American 1983 Datum. LatLong Grid