

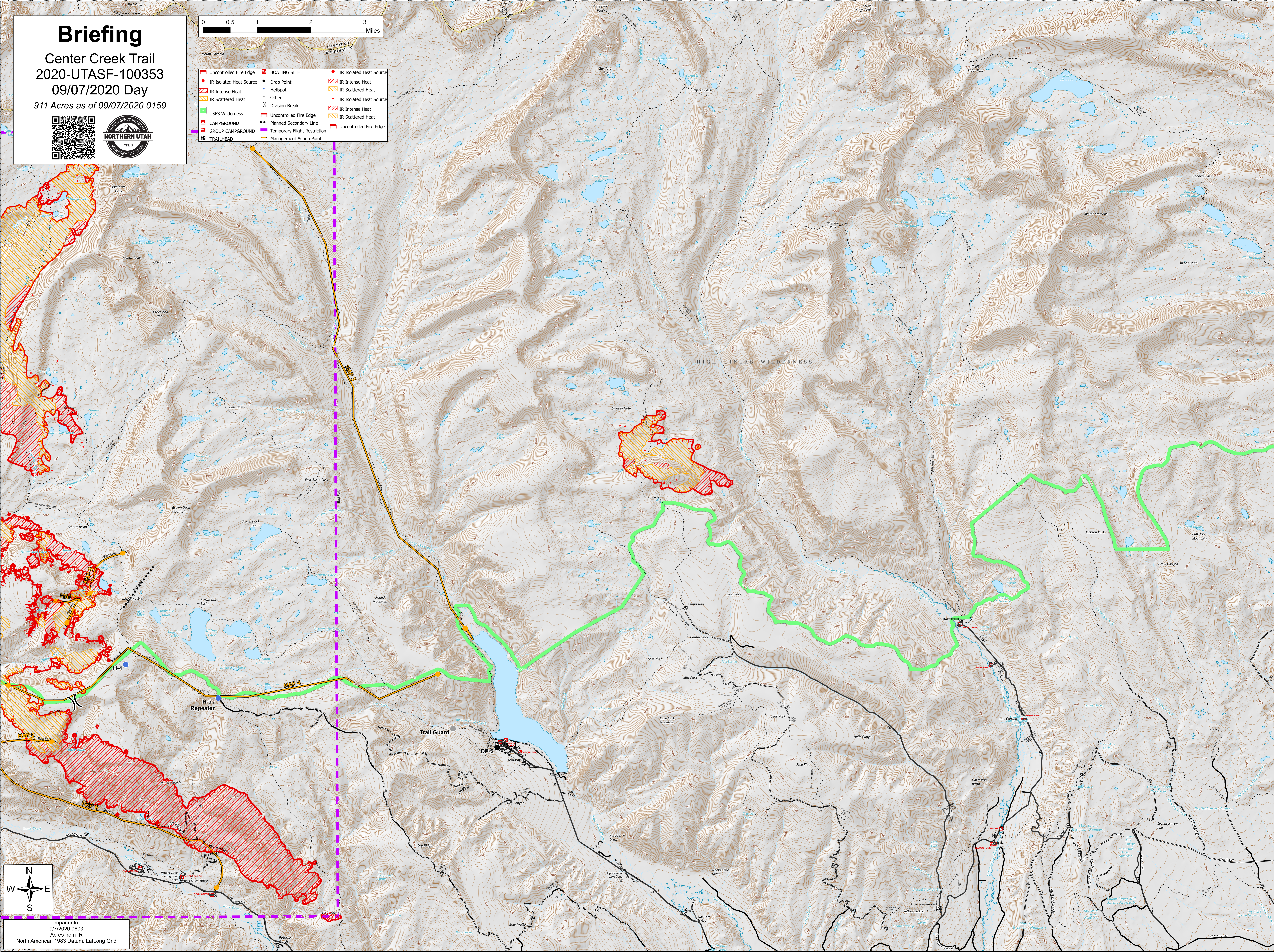


Briefing

Center Creek Trail
2020-UTASF-100353
09/07/2020 Day
911 Acres as of 09/07/2020 0159



- | | | |
|-------------------------|------------------------------|-------------------------|
| Uncontrolled Fire Edge | BOATING SITE | IR Isolated Heat Source |
| IR Isolated Heat Source | Drop Point | IR Intense Heat |
| IR Intense Heat | Helispot | IR Scattered Heat |
| IR Scattered Heat | Other | IR Isolated Heat Source |
| USFS Wilderness | Division Break | IR Intense Heat |
| CAMPGROUND | Uncontrolled Fire Edge | IR Scattered Heat |
| GROUP CAMPGROUND | Planned Secondary Line | Uncontrolled Fire Edge |
| TRAILHEAD | Temporary Flight Restriction | Uncontrolled Fire Edge |
| | Management Action Point | |



mpanunto
9/7/2020 0603
Acres from IR
North American 1983 Datum, LatLong Grid