





Source: Esri, DigitalGlobe, GeoEye, Earthstar Geographics, CNES/Airbus DS, USDA, USGS, AeroGRID, IGN, and the GIS User Community



INFRARED MAP
Comet (NV-ELD-040122)
Flight: August 07, 2020 @ 2133 MDT
Acres - 776
Change in Acres from last IR Perimeter - 776 Acres
IRIN - Nate Yorgason



Legend

-  08/07/2020 2133 Comet IR Heat Perimeter
-  Scattered Heat
-  Isolated Heat