

**PILOT**

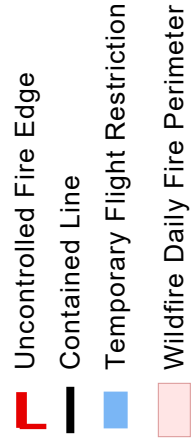
**Comet**  
NV-ELD-040122  
776 Acres  
as of 8/6/2020 @ 0030 HRS  
08/06/2020



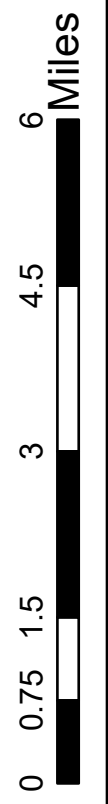
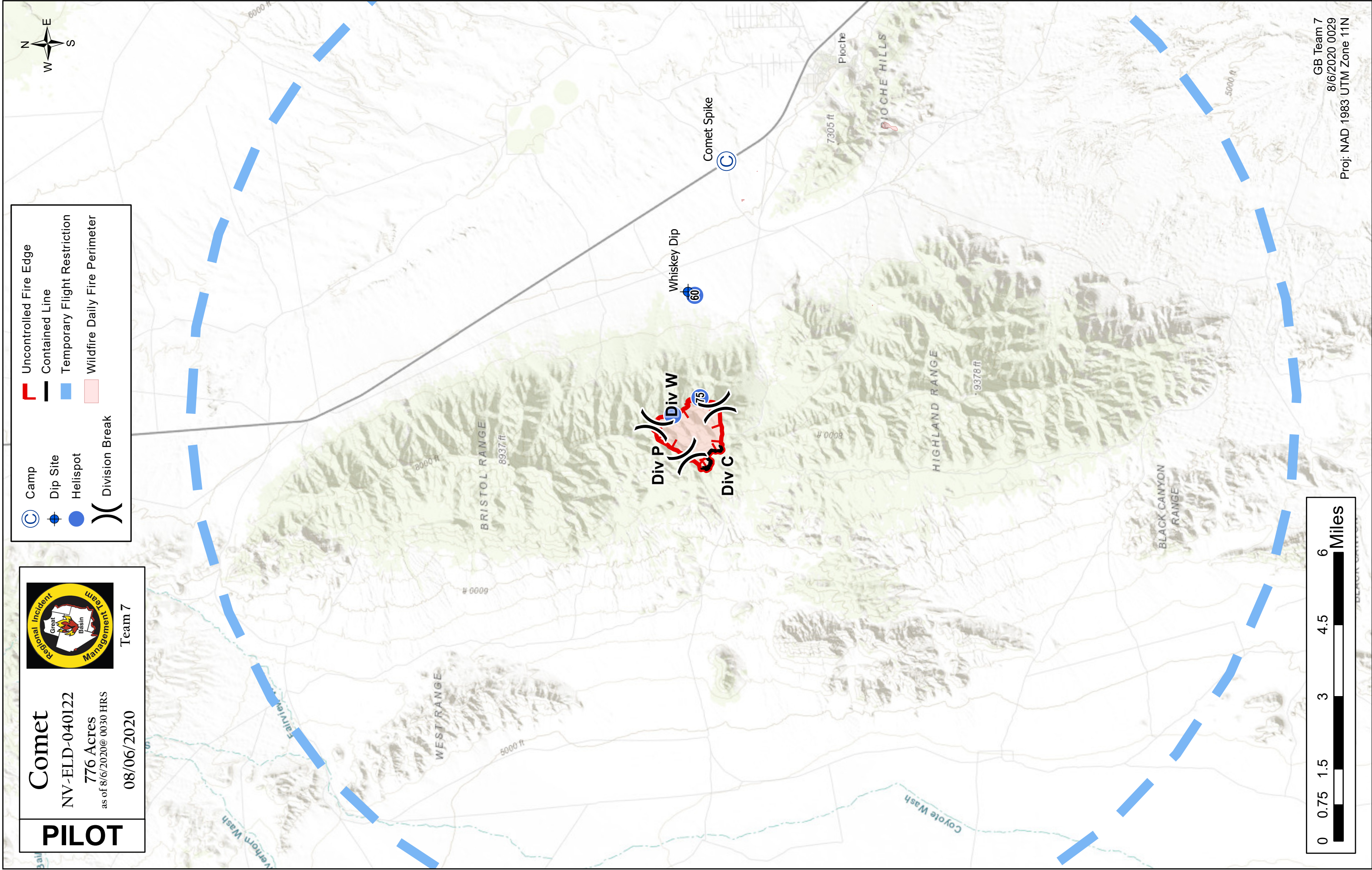
Team 7



Camp  
Dip Site  
Helispot  
Division Break



Uncontrolled Fire Edge  
Contained Line  
Temporary Flight Restriction  
Wildfire Daily Fire Perimeter



GB Team 7  
8/6/2020 0029  
Proj: NAD 1983 UTM Zone 11N



<b>Feature</b>	<b>Label</b>	<b>Lat</b>	<b>Long</b>	<b>Comments</b>
Camp	Comet Spike	37° 58.02342852' N	114° 29.25914004' W	
Dip Site	Whiskey Dip	37° 58.78098600' N	114° 32.21912448' W	
Drop Point	DP-35	37° 57.48199998' N	114° 30.99300000' W	
Helispot	H-60	37° 58.66260414' N	114° 32.30111766' W	
Helispot	H-70	37° 59.11594122' N	114° 35.02475814' W	In the black but mostly rock with minimal ash. Couple of cuts may be needed but could land as is. Needs approval.
Helispot	H-75	37° 58.61403528' N	114° 34.64635284' W	Needs approval
Staging Area		37° 57.47386098' N	114° 30.89521704' W	Dozer staging