


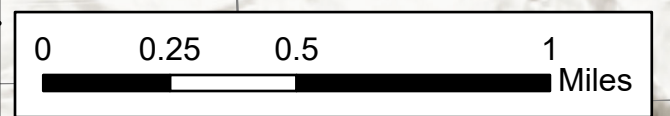
114°38'W 114°37.5'W 114°37'W 114°36.5'W 114°36.01'W 114°35.5'W 114°35'W 114°34.5'W 114°34'W 114°33.5'W 114°33'W 114°32.5'W 114°32'W 114°31.5'W








38°0.5'N 38°N 37°59.5'N 37°59'N 37°58.5'N 37°58'N 37°57.5'N

Comet
 IAP NV-ELD-040122
 08/07/2020
 776 Acres



Team 7



-  Dip Site
-  Helispot
-  Division Break
-  Uncontrolled Fire Edge
-  Contained Line
-  Access or Improved Road
-  Wildfire Daily Fire Perimeter

Div P

Div W

Div C

H-70

H-75

Whiskey Dip

H-60

McCullough Hill
6,660

Stampede Gap
7,310

Manhattan Gap
7,182

COMET RD


PRODE PIT RD

PRODE PIT RD

Silver State
OHV / Helibase
MONTGOMERY CABIN RD

STAMPEDE RD

NEVADA LINCOLN CO MOUNT DIABLO MERIDIAN



GB Team 7
8/6/2020 2046
Proj: NAD 1983 UTM Zone 11N

114°38'W 114°37.5'W 114°37'W 114°36.5'W 114°36.01'W 114°35.5'W 114°35'W 114°34.5'W 114°34'W 114°33.5'W 114°33'W 114°32.5'W 114°32'W


114°39'W 114°38'W 114°37'W 114°36.01'W 114°35'W 114°34'W 114°33'W 114°32'W 114°31'W 114°30'W 114°29'W 114°28'W 114°27'W

37°56.5'N 37°57'N 37°57.5'N 37°58'N 37°58.5'N 37°59'N 37°59.5'N 38°N 38°0.5'N 38°1'N 38°1.49'N 38°2'N

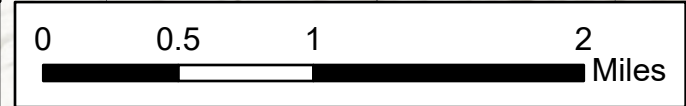
TRANSPORTATION











Comet

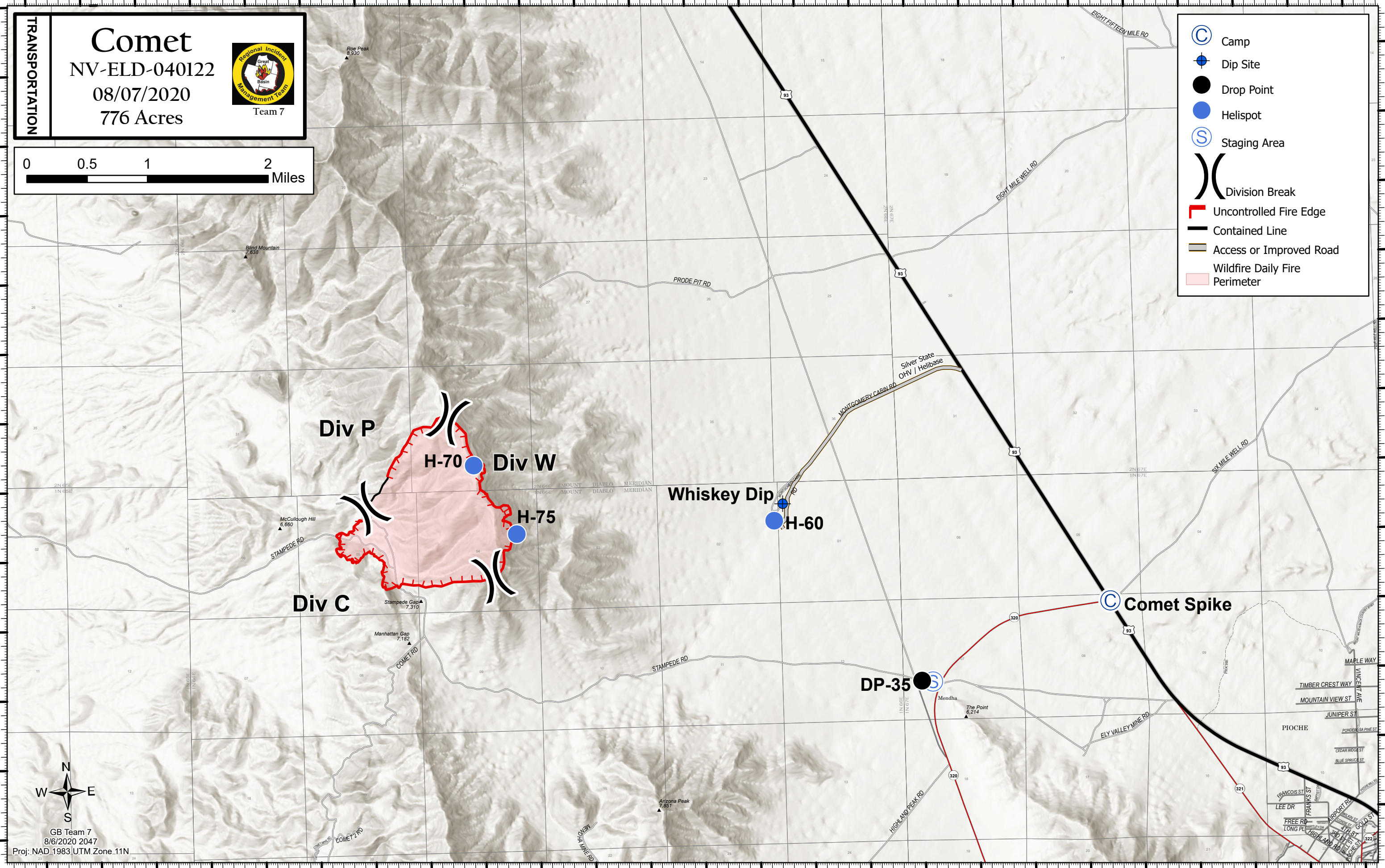
NV-ELD-040122
08/07/2020
776 Acres



Team 7



-  Camp
-  Dip Site
-  Drop Point
-  Helispot
-  Staging Area
-  Division Break
-  Uncontrolled Fire Edge
-  Contained Line
-  Access or Improved Road
-  Wildfire Daily Fire Perimeter



W N E S

GB Team 7
8/6/2020 2047
Proj: NAD_1983 UTM Zone 11N

37°56.5'N 37°57'N 37°57.5'N 37°58'N 37°58.5'N 37°59'N 37°59.5'N 38°N 38°0.5'N 38°1'N 38°1.49'N 38°2'N

114°39'W 114°38'W 114°37'W 114°36.01'W 114°35'W 114°34'W 114°33'W 114°32'W 114°31'W 114°30'W 114°29'W 114°28'W 114°27'W