

Cottonwood Fire

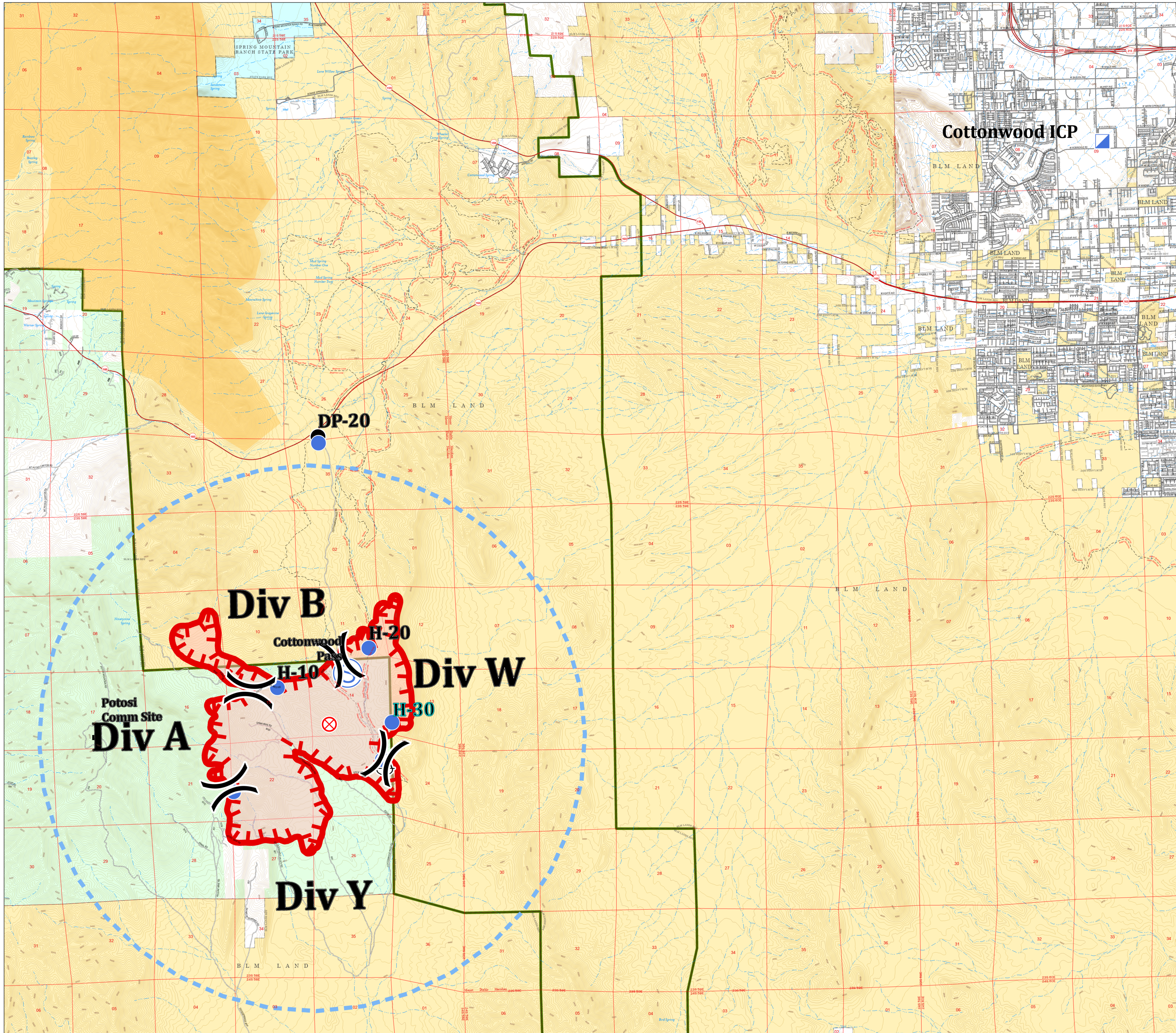
NV-HTF-500917

7/23/2020

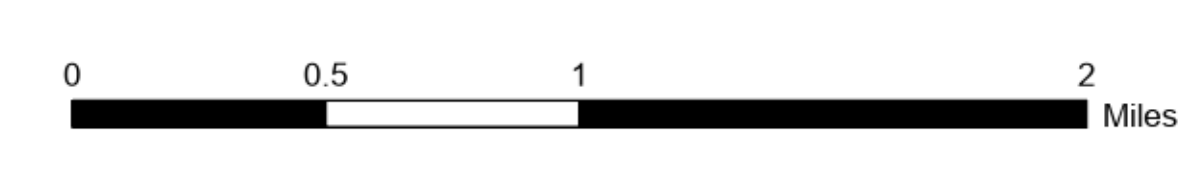
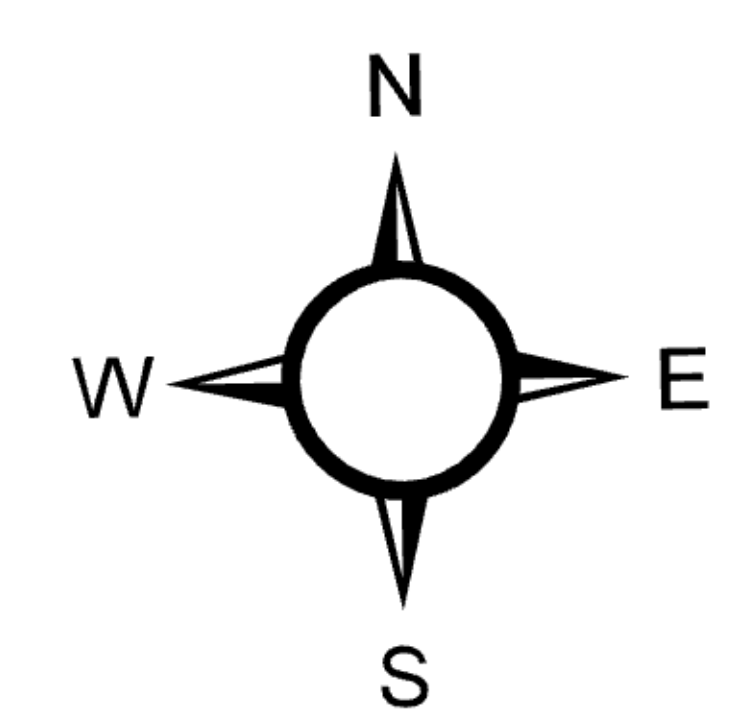
Day Shift

2,833 Acres

Briefing Map



- Fire Activity**
- Repair Point (purple triangle)
 - Drop Point (black circle)
 - Fire Origin (red X)
 - Helispot (blue circle)
 - Sling Site (triangle)
 - Staging Area (blue circle with 'S')
 - Value at Risk (house icon)
 - Division Break (dashed line)
 - Uncontrolled Fire Edge (red dashed line)
 - Wildfire Daily Fire Perimeter (red dashed line)
- Transportation**
- Highway (thick red line)
 - Secondary Paved Road (thin red line)
 - 4wd Road (dashed red line)
- Ownership**
- Bureau of Land Management (yellow)
 - Forest Service (green)
 - Private (white)
- Wilderness**
- BLM Wilderness (tan)
 - National Conservation Area (green outline)



Author: Kyson Coombs
Current Time: 7/22/2020 2200hrs
Perimeter as of 7/21/2020 1930hrs