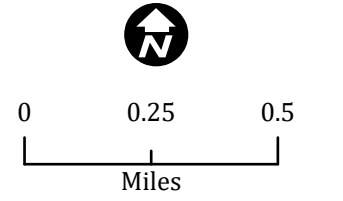
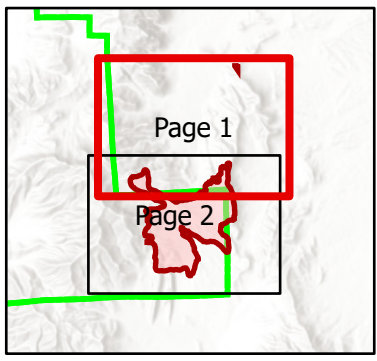


IAP
 Cottonwood
 NV-HTF-500917
 7/24/20 Day
 Appx 2,834 ac.
 at 7/22/20 1930 hrs.




Page 1



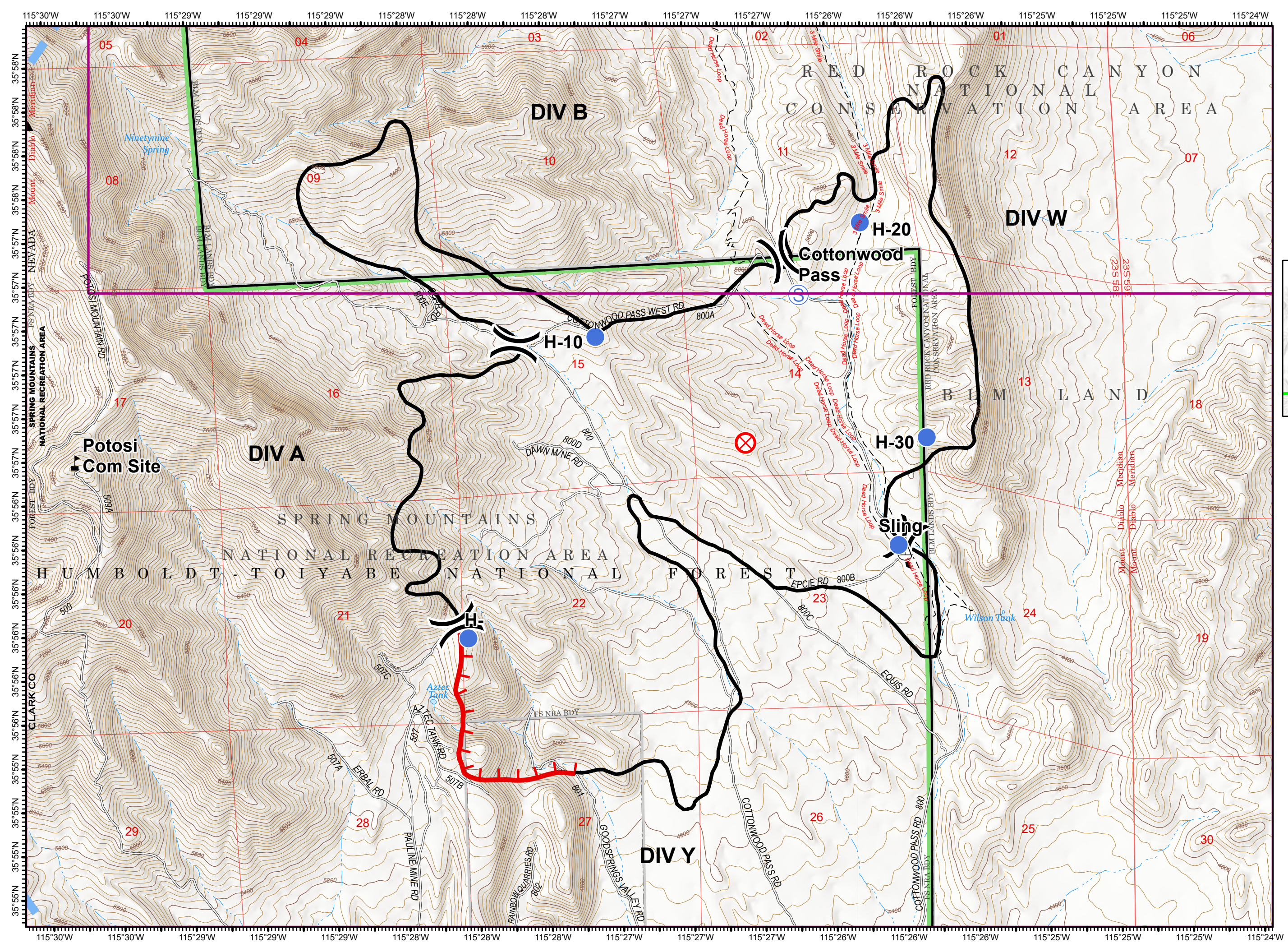
- Drop Point
- Helispot
- ⊙ Staging Area
-) (Division Break
- Contained Line
- Temporary Flight Restriction

Cottonwood Maps



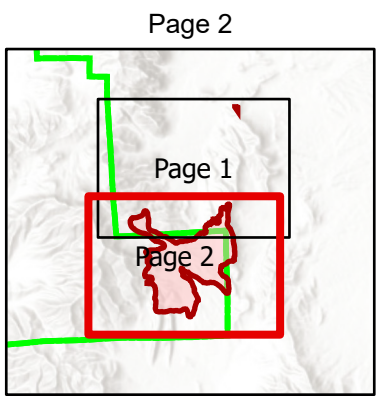
bit.ly/cottonwoodmaps

AJB
 23-Jul-2020 @ 17:45
 Acres from IR and field reports
 WGS84 Lat/Long grid



IAP
 Cottonwood
 NV-HTF-500917
 7/24/20 Day
 Appx 2,834 ac.
 at 7/22/20 1930 hrs.

0 0.25 0.5
 Miles



- Fire Origin
- Helispot
- Sling Site
- Staging Area
- Value at Risk
- Division Break
- Uncontrolled Fire Edge
- Contained Line
- Temporary Flight Restriction

Cottonwood Maps

bit.ly/cottonwoodmaps