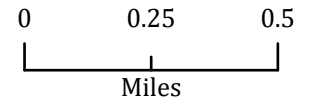
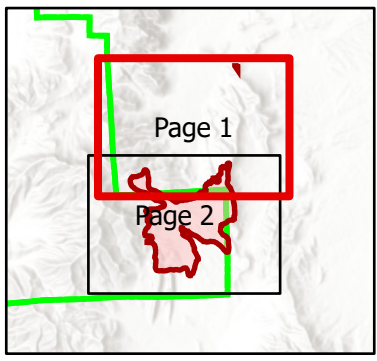


IAP

Cottonwood
NV-HTF-500917
7/25/20 Day
Appx 2,817 ac.
at 7/24/20 1930 hrs.




Page 1



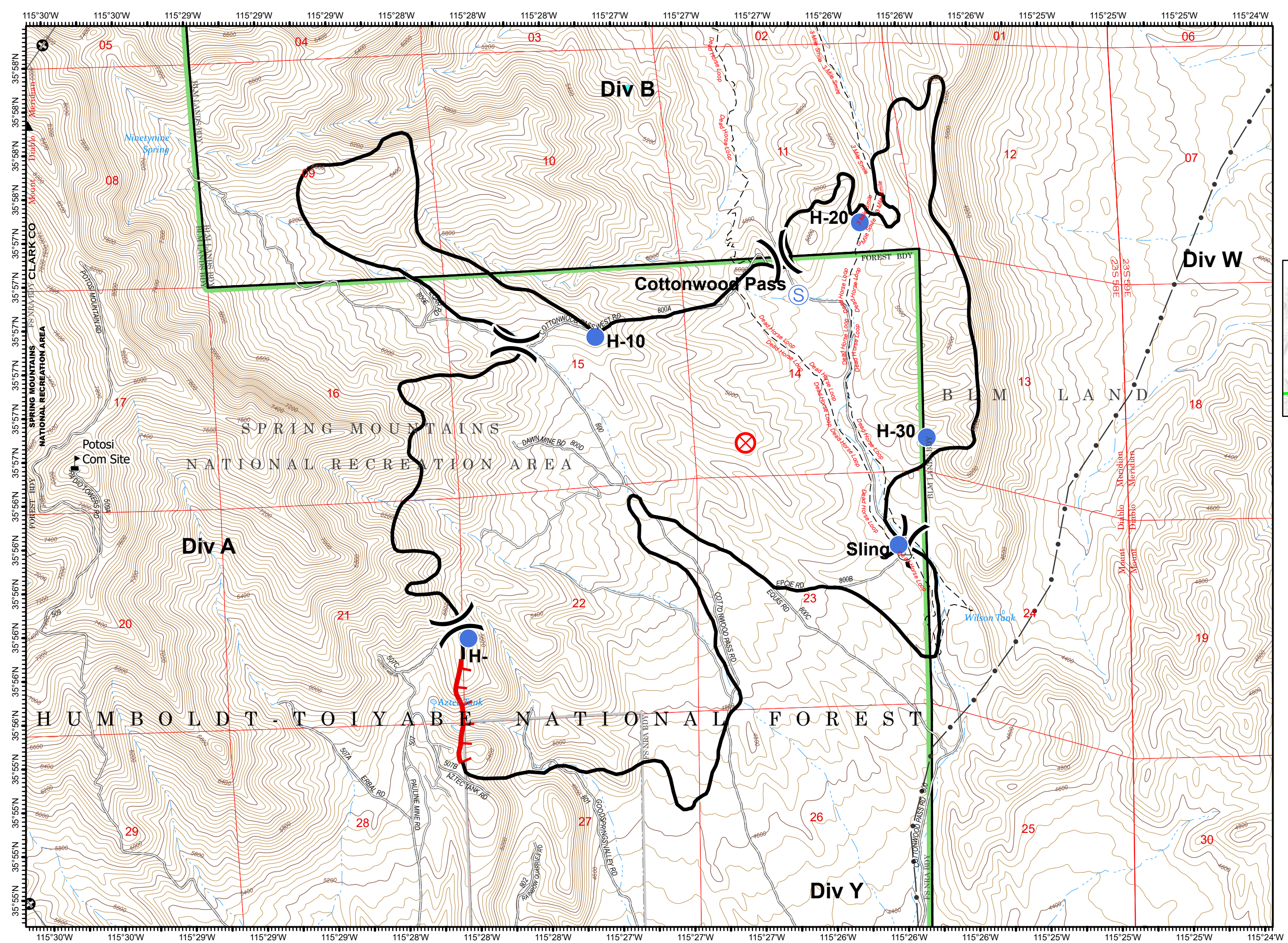
- Drop Point
- Helispot
- ⊙ Staging Area
-) Division Break
- Contained Line
- ⊕ IA Area
- Gas Pipeline-Underground
- Power Transmission Line

Cottonwood Maps

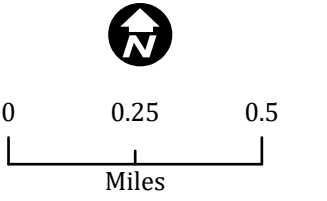


bit.ly/cottonwoodmaps

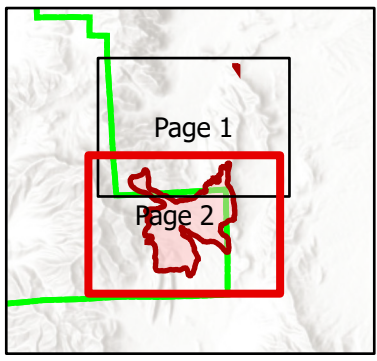
AJB
24-Jul-2020 @ 19:03
Acres from IR and field reports
WGS84 Lat/Long grid



IAP
 Cottonwood
 NV-HTF-500917
 7/25/20 Day
 Appx 2,817 ac.
 at 7/24/20 1930 hrs.




Page 2



- Fire Origin
- Helispot
- Sling Site
- Staging Area
- Value at Risk
- Division Break
- Uncontrolled Fire Edge
- Contained Line
- IA Area
- Gas Pipeline-Underground
- Power Transmission Line

Cottonwood Maps



bit.ly/cottonwoodmaps

AJB
 24-Jul-2020 @ 19:03
 Acres from IR and field reports
 WGS84 Lat/Long grid